

In the format provided by the authors and unedited.

Global aquifers dominated by fossil groundwaters but wells vulnerable to modern contamination

Scott Jasechko, Debra Perrone, Kevin M. Befus, M. Bayani Cardenas, Grant Ferguson, Tom Gleeson, Elco Luijendijk, Jerrey J. McDonnell, Richard G. Taylor, Yoshihide Wada and James W. Kirchner

The Supplementary Information is divided into four sections: S1) compiling global groundwater isotope data, S2) outcomes of young and old groundwater calculations, S3) known biases in our fossil groundwater calculations, and S4) groundwater well construction records in the western USA.

S1. Compiling global groundwater isotope data

Global groundwater isotope data was compiled from hundreds of primary literature sources and from the United States Geological Survey's Water Quality Portal (www.waterqualitydata.us). The raw data sources are shown in Tables S1 and S2. Compiled groundwater carbon isotope data and their associated aquifer latitude and longitude are tabulated and provided as a supplementary dataset (locations are presented to the nearest degree because some sampling locations are known only to ± 10 s of kilometres).

Groundwater aquifer systems were delineated using geospatial data from the World-wide Hydrogeological Mapping and Assessment Programme (WHYMAP: www.whymap.org). However, the aquifers delineated by WHYMAP were much larger than the areas explored by individual studies in most cases. Therefore, we delineated the aquifer areas surrounding the groundwater isotope measurement locations reported in individual studies, using WHYMAP aquifer boundaries for guidance where possible.

S2. Outcomes of young and old groundwater calculations

The set of Figures S7 (n=62) present the raw, compiled radiochemical (^3H and ^{14}C activities) and stable isotope ($^{13}\text{C}/^{12}\text{C}$ and $^{18}\text{O}/^{16}\text{O}$ ratios) data for the study aquifers, as well as the calculated post-1953 and Holocene groundwater fractions. The Holocene groundwater fractions are related to fossil groundwater by $[\text{Holocene groundwater fraction}] = 1 - [\text{Fossil groundwater fraction}]$.

The uppermost three panels show profiles of geochemical parameters: tritium activities (^3H ; upper left), radiocarbon activities (^{14}C of dissolved inorganic carbon; upper middle) and stable carbon isotope compositions ($\delta^{13}\text{C}$ of dissolved inorganic carbon; upper right). The carbon

isotope data are for inorganic carbon species dissolved in the water. The lower three panels present the calculated post-1953 groundwater fractions (lower left), Holocene groundwater fractions (lower middle), and stable oxygen isotope compositions ($\delta^{18}\text{O}$; lower right). The stable isotope data are presented in delta notation, where $\delta^{18}\text{O} = ({}^{18}\text{O}/{}^{16}\text{O}_{\text{sample}}) / ({}^{18}\text{O}/{}^{16}\text{O}_{\text{standard ocean water}} - 1) \times 1000$, and $\delta^{13}\text{C} = ({}^{13}\text{C}/{}^{12}\text{C}_{\text{sample}}) / ({}^{13}\text{C}/{}^{12}\text{C}_{\text{Pee Dee Belemnite}} - 1) \times 1000$.

The two panels presenting post-1953 and Holocene groundwater fractions (lower left and lower middle panels) show multiple points per water sample to convey calculation uncertainties. The large symbols show the midpoint estimate for the calculated post-1953 and Holocene groundwater fraction. Smaller-sized symbols represent the upper and lower (i.e., estimated minimum and estimated maximum) fractions of post-1953 and Holocene groundwater.

For all panels, squares represent the midpoint of the screened (i.e., perforated) interval (or top of screen if the midpoint was not given), whereas diamonds represent the total depth of the well. If information for both the top and the bottom of the well was available, we plotted the point twice, once showing the midpoint depth (squares) and once showing the total depth (diamonds) in order to convey the impact of using total well depths rather than screen midpoint depths for our calculations. Red symbols mark isotope measurements of dissolved inorganic carbon.

S3. Known biases in our fossil groundwater calculations

Our findings are likely to be conservative estimates of fossil groundwater percentage and young-old mixing. Our results may be affected by a number of biases, the majority of which would tend to bias our results toward lower fossil groundwater fractions; therefore, our first main conclusion—that fossil groundwater dominates global groundwater storage—should likely be at least as strong as it appears to be.

First, our groundwater ^{14}C dataset is necessarily weighted toward permeable sedimentary basins because these tend to have greater groundwater resources and thus more groundwater wells. These permeable basins plausibly support deeper penetration of younger, Holocene-aged waters than less geologically permeable regions where groundwater drilling is rarer and thus groundwater ^{14}C data are less available. Thus, the radiocarbon data used in this analysis may be

biased towards areas with deeper young groundwater, biasing our calculations toward small fossil groundwater abundances.

Second, recent work has pointed out that groundwater samples exposed to the atmosphere before being measured are vulnerable to contamination by modern atmospheric $^{14}\text{CO}_2$, which would bias any such contaminated samples in the direction of smaller apparent fossil groundwater fractions²⁶.

Third, widespread irrigation-induced recharge has likely drawn shallower and generally younger groundwaters deeper, plausibly causing our analysis to underestimate fossil groundwater abundance because our dataset is biased toward irrigated regions.

Fourth, groundwater pumping preferentially draws water from more productive geologic strata, which are more likely to host relatively fast-flowing (and consequently younger) groundwaters, again biasing our analysis towards smaller fossil groundwater fractions.

Fifth, it is possible that well pumping could cause upward flows of fossil groundwaters. Among the aforementioned biases, this case is perhaps the most likely to lead us to overestimate fossil groundwater storage because the stored fossil groundwater has been drawn anomalously shallow close to the well.

Most of the potential biases in our analysis lead us to underestimate fossil groundwater storage. Therefore, our estimate that fossil groundwater comprises most (42-85%) global groundwater storage is likely to be an underestimate.

S4. Groundwater well construction records in the western USA

We compile and present well construction depth data compiled from five western states: (i) California, (ii) Colorado, (iii) Kansas, (iv) Nebraska, and (v) Wyoming.

(i) California groundwater well completion report data were obtained by personal communication with a representative from the California Department of Water Resources (www.water.ca.gov; data obtained during March and April, 2016). The California groundwater well construction records are incomplete in the San Joaquin Valley because data for some counties remains unavailable.

(ii) Colorado groundwater well applications data were accessed from cdss.state.co.us/GIS/Pages/AllGISData.aspx (accessed February 21, 2016).

(iii) Kansas water well completion data were obtained by personal communication with a representative from the Kansas Geological Survey (www.kgs.ku.edu; data obtained during March and April, 2016).

(iv) Nebraska registered groundwater well data were accessed from www.ose.state.nm.us/GIS/geospatial_data.php (accessed February 21, 2016).

(v) Wyoming groundwater well construction data were accessed from sites.google.com/a/wyo.gov/seo/documents-data/maps-and-spatial-data (accessed February 21, 2016).

We focus our analysis on wells designed to extract groundwater for use by households, municipalities, industries and food producers. The compiled groundwater well databases include the stated purposes for which the wells were constructed. We retained wells with purposes that suggest the wells were drilled for industrial, household, municipal and agricultural use (Table S3). We removed wells that we could not confirm to have been installed for industrial, household, municipal or agricultural use.

Table S1. Groundwater isotope data sources

Country	Aquifer	Lon.	Lat.	* Fossil groundwater depth (m)		Primary source of radiocarbon and tritium data
Australia	Ngalia-Amadeus	132	-23	15	70	Cresswell, R., Wischusen, J., Jacobsen, G., Fifield, K. Assessment of recharge to groundwater systems in the arid southwestern part of Northern Territory, Australia, using chlorine-36. <i>Hydrogeology Journal</i> , 7, 393-404 (1999). Wischusen, J. D. H., Fifield, L. K., Cresswell, R. G. Hydrogeology of Palm Valley, central Australia; a Pleistocene flora refuge? <i>Journal of Hydrology</i> , 293, 20-46 (2004).
Australia	Western Port	145	-38	30	75	Currell, M., Cendon, D. I., Cheng, X. Analysis of environmental isotopes in groundwater to understand the response of a vulnerable coastal aquifer to pumping: Western Port Basin, south-eastern Australia. <i>Hydrogeology Journal</i> , 21, 1413-1427 (2013).
Bangladesh	Bengal Basin	91	23	220	250	Aggarwal, P. K., Froehlich, K., Basu, A. R., Poreda, R. J., Kulkarni, K. M., Tarafdar, S. A., Ali, M., Ahmed, N., Hussain, A., Rahman, M., Ahmed, S. R. Isotope hydrology of groundwater in Bangladesh: implications for characterization and mitigation of arsenic in groundwater. IAEA-TC Project Report: BGD/8/016, International Atomic Energy Agency, Vienna, 65 pp. (2000). Hoque, M. A., Burgess, W. G. 14C dating of deep groundwater in the Bengal Aquifer System, Bangladesh: implications for aquifer anisotropy, recharge sources and sustainability. <i>Journal of Hydrology</i> , 444, 209-220 (2012). Klump, S., Kipfer, R., Cirpka, O. A., Harvey, C. F., Brennwald, M. S., Ashfaque, K. N., Badruzzaman, A. B. M., Hug, S. J., Imboden, D. M. Groundwater dynamics and arsenic mobilization in Bangladesh assessed using noble gases and tritium. <i>Environmental Science and Technology</i> , 40, 243-250 (2006). Sikdar, P. K., Sahu, P. Understanding wetland sub-surface hydrology using geologic and isotopic signatures. <i>Hydrology and Earth System Sciences</i> , 13, 1313-1323 (2009). McArthur, J. M., Banerjee, D. M., Sengupta, S., Ravenscroft, P., Klump, S., Sarkar, A., Dischm B., Kipfer, R. Migration of As, and ³ H/ ³ He ages, in groundwater from West Bengal: Implications for monitoring. <i>Water Research</i> , 44, 4171-4185 (2010). Majumder, R. K., Halim, M. A., Saha, B. B., Ikawa, R., Nakamura, T., Kagabu, M., Shimada, J. Groundwater flow system in Bengal Delta, Bangladesh revealed by environmental isotopes. <i>Environmental Earth Sciences</i> , 64, 1343-1352 (2011). Dowling, C. B., Poreda, R. J., Basu, A. R., Peters, S. L., Aggarwal, P. K. Geochemical study of arsenic release mechanisms in the Bengal Basin groundwater. <i>Water Resources Research</i> , 38, 1173 (2002).
Botswana	Kalahari Desert	25	-22	150	200	Stadler, S., Osenbrück, K., Suckow, A. O., Himmelsbach, T., Hötzl, H. Groundwater flow regime, recharge and regional-scale solute transport in the semi-arid Kalahari of Botswana derived from isotope hydrology and hydrochemistry. <i>Journal of Hydrology</i> , 388, 291-303 (2010). Mazon, E., Verhagen, B. T., Sellschop, J. P. F., Robins, N. S., Hutton, L. G. Kalahari groundwaters: their hydrogen, carbon and oxygen isotopes. <i>International Atomic Energy Proceedings</i> , Vol. 1, IAEA/CM/182/18, 202-223 (1974). Rahube, T. B. Recharge and groundwater resources evaluation of the Lokalane-Ncojane basin (Botswana) using numerical modelling. Thesis,

Country	Aquifer	Lon.	Lat.	* Fossil groundwater depth (m)		Primary source of radiocarbon and tritium data
						International Institute for Geo-information Science and Earth Observation, 119 pp. (2003).
China	Hexi Corridor (East)	102	39	100	250	Gates, J. B., Edmunds, W. M., Darling, W. G., Ma, J., Pang, Z., Young, A. A. Conceptual model of recharge to southeastern Badain Jaran Desert groundwater and lakes from environmental tracers. <i>Applied Geochemistry</i> , 23, 3519-3534 (2008). Zhu, G. F., Su, Y. H., Feng, Q. The hydrochemical characteristics and evolution of groundwater and surface water in the Heihe River Basin, northwest China. <i>Hydrogeology Journal</i> , 16, 167-182 (2007). Edmunds, W. M., Ma, J., Aeschbach-Hertig, W., Kipfer, R., Darbyshire, D. P. F. Groundwater recharge history and hydrogeochemical evolution in the Minqin Basin, North West China. <i>Applied Geochemistry</i> , 21, 2148-2170 (2006). Ma, J., Pan, F., Chen, L., Edmunds, W. M., Ding, Z., He, J., Zhou, K. Huang, T. Isotopic and geochemical evidence of recharge sources and water quality in the Quaternary aquifer beneath Jinchang city, NW China. <i>Applied Geochemistry</i> , 25, 996-1007 (2010).
China	Laizhou Bay	119	37	70	175	Han, D., Kohfahl, C., Song, X., Xiao, G., Yang, J. Geochemical and isotopic evidence for palaeo-seawater intrusion into the south coast aquifer of Laizhou Bay, China. <i>Applied Geochemistry</i> , 26, 863-883 (2011).
China	North China Plain	115	38	200	300	Chen Z., Nie, Z., Zhang Z., Qi J., Nan Y. Isotopes and sustainability of ground water resources, North China Plain. <i>Groundwater</i> , 43, 485-493 (2005). Kreuzer, A. M., von Rohden, C., Friedrich, R., Chen, Z., Shi, J., Hajdas, I., Kipfer, R., Aeschbach-Hertig, W. A record of temperature and monsoon intensity over the past 40 kyr from groundwater in the North China Plain. <i>Chemical Geology</i> , 259, 168-180 (2009). von Rohden, C., Kreuzer, A., Chen, Z., Kipfer, R., & Aeschbach-Hertig, W. Characterizing the recharge regime of the strongly exploited aquifers of the North China Plain by environmental tracers. <i>Water Resources Research</i> , 46, W05511 (2010). Chen, Z., Jixiang, Q., Jianming, X., Jiaming, X., Hao, Y., Yunju, N. Paleoclimatic interpretation of the past 30 ka from isotopic studies of the deep confined aquifer of the North China plain. <i>Applied Geochemistry</i> , 18, 997-1009 (2003).
China	Songnen Plain	125	49	125	210	Chen, Z., Wei, W., Liu, J., Wang, Y., Chen, J. Identifying the recharge sources and age of groundwater in the Songnen Plain (Northeast China) using environmental isotopes. <i>Hydrogeology Journal</i> , 19, 163-176 (2011).
Germany	Benkerstein	11	49	0	120	van Geldern, R., Baier, A., Subert, H. L., Kowol, S., Balk, L., Barth, J. A. C. Pleistocene paleo-groundwater as a pristine fresh water resource in southern Germany – evidence from stable and radiogenic isotopes. <i>Science of the Total Environment</i> , 496, 107-115 (2014).
Denmark	Ribe Formation	9	56	190	290	Hinsby, K., Harrar, W. G., Nyegaard, P., Konradi, P. B., Rasmussen, E. S., Bidstrup, T., Gregersen, U., Boaretto, E. The Ribe Formation in western Denmark - Holocene and Pleistocene groundwaters in a coastal Miocene sand aquifer. <i>Geological Society of London, Special Publications</i> , 189, 29-48 (2001).
Algeria, Tunisia	Great Oriental Erg	4	32	100	200	Edmunds, W. M., Guendouz, A. H., Mamou, A., Moulla, A., Shand, P., Zouari, K. Groundwater evolution in the Continental Intercalaire aquifer of southern Algeria and Tunisia: trace element and isotopic indicators. <i>Applied Geochemistry</i> , 18, 805-822 (2003). Guendouz, A., Moulla,

Country	Aquifer	Lon.	Lat.	* Fossil groundwater depth (m)		Primary source of radiocarbon and tritium data
						A. S., Edmunds, W. M., Zouari, K., Shand, P., Mamou, A. Hydrogeochemical and isotopic evolution of water in the Complexe Terminal aquifer in the Algerian Sahara. <i>Hydrogeology Journal</i> , 11, 483-495 (2003). Abid, K., Dulinski, M., Ammar, F. H., Rozanski, K., Zouari, K. Deciphering interaction of regional aquifers in Southern Tunisia using hydrochemistry and isotopic tools. <i>Applied Geochemistry</i> , 27, 44-55 (2012). Abid, K., Zouari, K., Abidi, B. Identification and characterisation of hydrogeological relays of continental intercalaire aquifer of southern Tunisia. <i>Carbonates Evaporites</i> , 25, 65-75 (2010). Abid, K., Ammar, F. H., Chkir, N., Zouari, K. Relationship between Senonian and deep aquifers in Southern Tunisia. <i>Quaternary International</i> , 257, 13-26 (2012).
Estonia	Cambrian-Vendian	27	58	40	50	Vaikmäe, R., Vallner, L., Loosli, H. H., Blaser, P. C., Juillard-Tardent, M. Palaeogroundwater of glacial origin in the Cambrian-Vendian aquifer of northern Estonia. <i>Geological Society, London, Special Publications</i> , 189, 17-27 (2001).
France	Aquitaine Basin	0	46	80	180	Jiráková, H., Huneau, F., Celle-Jeanton, H., Hrkal, Z., Le Coustumer, P. Palaeorecharge conditions of the deep aquifers of the Northern Aquitaine region (France). <i>Journal of Hydrology</i> , 368, 1-16 (2009).
France	Bathonian-Bajocian	0	49	20	55	Barbecot, F., Marlin, C., Gibert, E., Dever, L. Hydrochemical and isotopic characterisation of the Bathonian and Bajocian coastal aquifer of the Caen area (northern France). <i>Applied Geochemistry</i> , 15, 791-805 (2000).
France	Lorraine Sandstone	7	48	120	320	Celle-Jeanton, H., Huneau, F., Travi, Y., Edmunds, W. M. Twenty years of groundwater evolution in the Triassic sandstone aquifer of Lorraine: Impacts on baseline water quality. <i>Applied Geochemistry</i> , 24, 1198-1213 (2009).
Hungary	Great Hungarian Plain	21	47	80	250	Stute, M., Deák, J. Environmental isotope study ^{14}C , ^{13}C , ^{18}O , D, noble gases on deep groundwater circulation systems in Hungary with reference to paleoclimate. <i>Radiocarbon</i> , 31, 902-918 (1989).
Hungary	Pannonian Basin	20	46	160	300	Varsányi, I., Palcsu, L., Kovács, L. Ó. Groundwater flow system as an archive of palaeotemperature: noble gas, radiocarbon, stable isotope and geochemical study in the Pannonian Basin, Hungary. <i>Applied Geochemistry</i> , 26, 91-104 (2011). Szocs, T., Rman, N., Siveges, M., Palcsu, L., Tóth, G., Lapanje, A. The application of isotope and chemical analyses in managing transboundary groundwater resources. <i>Applied Geochemistry</i> , 32, 95-107 (2013).
Indonesia	Jakarta Basin	107	-6	50	135	Geyh, M. A., Sofner, B. Groundwater analysis of environmental carbon and other isotopes from the Jakarta Basin Aquifer, Indonesia. <i>Radiocarbon</i> , 31, 919-925 (1989). Kagabu, M., Shimada, J., Delinom, R., Tsujimura, M., Taniguchi, M. Groundwater flow system under a rapidly urbanizing coastal city as determined by hydrogeochemistry. <i>Journal of Asian Earth Sciences</i> , 40, 226-239 (2011). Kagabu, M., Shimada, J., Delinom, R., Nakamura, T., Taniguchi, M. Groundwater age rejuvenation caused by excessive urban pumping in Jakarta area, Indonesia. <i>Hydrogeological Processes</i> , 27, 2591-2604 (2013).
Israel	Arava Valley	35	31	80	250	Vengosh, A., Hening, S., Ganor, J., Mayer, B., Weyhenmeyer, C. E., Bullen, T. D., Paytan, A. New isotopic evidence for the origin of groundwater from the Nubian Sandstone Aquifer in the Negev, Israel. <i>Applied</i>

Country	Aquifer	Lon.	Lat.	* Fossil groundwater depth (m)		Primary source of radiocarbon and tritium data
						Geochemistry, 22, 1052-1073 (2007). Burg, A., Zilberbrand, M., Yechieli, Y. Radiocarbon variability in groundwater in an extremely arid zone—the Arava Valley, Israel. Radiocarbon, 55, 963-978 (2013).
India	Tiruvadanai Aquifer	79	10	130	280	Kumar, U. S., Sharma, S., Navada, S. V., Deodhar, A. S. Environmental isotopes investigation on recharge processes and hydrodynamics of the coastal sedimentary aquifers of Tiruvadanai, Tamilnadu State, India. Journal of Hydrology, 364, 23-39 (2009).
Italy	Emilia Romagna Plain	11	45	110	300	Gorgni, C., Martinelli, G., Sighinolfi, G. P. Isotopic evidence of paleowaters in the Po sedimentary basin (Northern Italy). Geochemical Journal, 16, 51-61 (1982). Martinelli, G., Chahoud, A., Dadomo, A., Fava, A. Isotopic features of Emilia-Romagna region (North Italy) groundwaters: Environmental and climatological implications. Journal of Hydrology, 519, 1928-1938 (2014). Mayer, A., Sültenfuß, J., Travi, Y., Rebeix, R., Purtschert, R., Claude, C., Le Gal La Salle, C., Miche, H., Conchetto, E. A multi-tracer study of groundwater origin and transit-time in the aquifers of the Venice region (Italy). Applied Geochemistry, 50, 177-198 (2014).
Japan	Kimitsu-Yoro Aquifer	140	35	360	440	Tosaki, Y., Tase, N., Kondoh, A., Kimikazu, S., Takahasi, T., Nagashima, Y. Distribution of ³⁶ Cl in the Yoro River Basin, Central Japan, and its relation to the residence time of the regional groundwater flow system. Water, 3, 64-78 (2011). Machida, I., Suzuki, Y., Takeuchi, M. Carbon-14 age and chemical evolution of Ca(HCO ₃) ₂ -type groundwater of age less than 8,000 years in a confined sandy and muddy Pleistocene aquifer, Japan. Hydrogeology Journal, 21, 1289-1305 (2013).
Libya	Kufra Basin	23	24	20	450	Al Faitouri, M., Sanford, W. E. Stable and radio-isotope analysis to determine recharge timing and paleoclimate of sandstone aquifers in central and southeast Libya. Hydrogeology Journal, DOI 10.1007/s10040-015-1232-7, (2015).
Libya	Sirte Basin	22	28	20	60	Edmunds, W. M., Wright, E. P. Groundwater recharge and palaeoclimate in the Sirte and Kufra basins, Libya. Journal of Hydrology, 40, 215-241 (1979).
Nigeria	Chad Basin	14	11	0	275	Maduabuchi, C., Faye, S., Maloszewski, P. Isotope evidence of palaeorecharge and palaeoclimate in the deep confined aquifers of the Chad Basin, NE Nigeria. Science of the Total Environment, 370, 467-479 (2006).
Poland	Malm Limestones	20	50	40	100	Zuber, A., Weise, S. M., Motyka, J., Osenbrück, K., Różański, K. Age and flow pattern of groundwater in a Jurassic limestone aquifer and related Tertiary sands derived from combined isotope, noble gas and chemical data. Journal of Hydrology, 286, 87-112 (2004).
Poland	Mazovian Basin	21	52	0	175	Zuber, A., Weise, S. M., Osenbrück, Pajnowska, H., Grabczak, J. Age and recharge pattern of water in the Oligocene of the Mazovian basin (Poland) as indicated by environmental tracers. Journal of Hydrology, 233, 174-188 (2000).
Poland	Southern Carbonates	21	50	160	190	Zuber, A., Weise, S. M., Osenbrück, K., Mateńko, T. Origin and age of saline waters in Busko Spa (Southern Poland) determined by isotope, noble gas and hydrochemical methods: evidence of interglacial and pre-Quaternary warm climate recharges. Applied Geochemistry, 12, 643-660 (1997). Samborska, K., Rózkowski, A., Maloszewski, P.

Country	Aquifer	Lon.	Lat.	* Fossil groundwater depth (m)		Primary source of radiocarbon and tritium data
						Estimation of groundwater residence time using environmental radioisotopes (^{14}C , T) in carbonate aquifers, southern Poland. <i>Isotopes in environmental and health studies</i> , 49, 73-97 (2012).
Senegal	Diass Aquifer	-15	16	50	300	Castany, G., Marce, A., Margat, J., Moussu, H., Vuillaume, Y., Evin, J. An environmental isotope study of the groundwater regime in large aquifers. in: <i>Isotope techniques in groundwater hydrology 1974</i> , Vol. I, International Atomic Energy Agency, Vienna, Austria, 243-256 (1974). Madioune, D. H., Faye, S., Orban, P., Brouyère, S., Dassargues, A., Mudry, J., Stumpp, C., Maloszewski, P. Application of isotopic tracers as a tool for understanding hydrodynamic behavior of the highly exploited Diass aquifer system (Senegal). <i>Journal of Hydrology</i> , 511, 443-459 (2014).
Thailand	Bangkok Basin	101	14	60	120	Sanford, W., Buapeng, S. Assessment of a groundwater flow model of the Bangkok Basin, Thailand, using carbon-14-based ages and paleohydrology. <i>Hydrogeology Journal</i> , 4, 26-40 (1996).
Tunisia	Djérid Basin	8	34	30	120	Kamel, S. Dassi, L., Zouari, K. Approche hydrogéologique et hydrochimique des échanges hydrodynamiques entre aquifères profond et superficiel du bassin du Djérid, Tunisie. <i>Hydrological Sciences Journal</i> , 51, 713-730 (2006).
Turkey	Kazan Trona	40	33	20	70	Arslan, S., Yazicigil, H., Stute, M., Schlosser, P. Environmental isotopes and noble gases in the deep aquifer system of Kazan Trona Ore Field, central Turkey and links to paleoclimate. <i>Quaternary Research</i> , 79, 292-303 (2012).
USA	California Bay: East	-122	38	125	200	Water Quality Portal (www.waterqualitydata.us)
USA	California Bay: Monterey	-122	37	190	250	Water Quality Portal (www.waterqualitydata.us)
USA	Cambrian-Ordovician	-88	42	260	400	Water Quality Portal (www.waterqualitydata.us)
USA	Castle-Hayne Aquifer	-78	35	55	80	Kennedy, C.D., Genereux, D.P. ^{14}C groundwater age and the importance of chemical fluxes across aquifer boundaries in confined Cretaceous aquifers of North Carolina, USA. <i>Radiocarbon</i> , 49, 1181-1203 (2007). Water Quality Portal (www.waterqualitydata.us)
USA	Columbia Basin	-119	47	50	350	Brown, K. B., McIntosh, J. C., Rademacher, L. K., Lohse, K. A. Impacts of agricultural irrigation recharge on groundwater quality in a basalt aquifer system (Washington, USA): a multi-tracer approach. <i>Hydrogeology Journal</i> , 19, 1039-1051 (2011). Water Quality Portal (www.waterqualitydata.us)
USA	Denver Basin	-105	39	125	200	Water Quality Portal (www.waterqualitydata.us)
USA	Eureka Coast	-124	41	70	120	Water Quality Portal (www.waterqualitydata.us)
USA	Floridan Aquifer	-82	33	90	140	Clark, J. F., Stute, M., Schlosser, P., Drenkard, S., Bonani, G. A tracer study of the Floridan aquifer in southeastern Georgia: Implications for groundwater flow and paleoclimate. <i>Water Resources Research</i> , 33, 281-289 (1997). Water Quality Portal (www.waterqualitydata.us)
USA	Central High Plains	-103	37	120	190	Clark, J. F., Davison, M. L., Hudson, G. B., Macfarlane, P. A. Noble gases, stable isotopes, and radiocarbon as tracers of flow in the Dakota aquifer, Colorado and Kansas. <i>Journal of Hydrology</i> , 211, 151-167 (1998). Dutton, A. R. Groundwater isotopic evidence for paleorecharge in US High Plains aquifers. <i>Quaternary Research</i> , 43, 221-231 (1995).

Country	Aquifer	Lon.	Lat.	* Fossil groundwater depth (m)		Primary source of radiocarbon and tritium data
						McMahon, P. B., Böhlke, J. K., Christenson, S. C. Geochemistry, radiocarbon ages, and paleorecharge conditions along a transect in the central High Plains aquifer, southwestern Kansas, USA. <i>Applied Geochemistry</i> , 19, 1655-1686 (2004). Water Quality Portal (www.waterqualitydata.us)
USA	North High Plains	-104	42	170	240	McMahon, P. B., Böhlke, J. K., Carney, C. P. Vertical Gradients in Water Chemistry and Age in the Northern High Plains Aquifer, Nebraska, 2003. US Geological Survey Scientific Investigations Report 2006-5294 (2006). Water Quality Portal (www.waterqualitydata.us)
USA	South High Plains	-102	36	120	275	Water Quality Portal (www.waterqualitydata.us)
USA	Houston Coast (TX)	-95	29	20	140	Water Quality Portal (www.waterqualitydata.us)
USA	Jacksonville Aquifer	-82	30	55	70	Water Quality Portal (www.waterqualitydata.us)
USA	Livermore Valley	-122	38	200	220	Water Quality Portal (www.waterqualitydata.us)
USA	Los Angeles Basin	-118	34	360	550	Swarzenski, P. W., Baskaran, M., Rosenbauer, R. J., Edwards, B. D., Land, M. A combined radio-and stable-isotopic study of a California coastal aquifer system. <i>Water</i> , 5, 480-504 (2013). Water Quality Portal (www.waterqualitydata.us)
USA	Tertiary Aquifer (MT)	-105	47	20	55	Water Quality Portal (www.waterqualitydata.us)
USA	Mahomet Aquifer	-89	40	100	460	Hackley, K. C., Panno, S. V., Anderson, T. F. Chemical and isotopic indicators of groundwater evolution in the basal sands of a buried bedrock valley in the midwestern United States: Implications for recharge, rock-water interactions, and mixing. <i>Geological Society of America Bulletin</i> , 122, 1047-1066 (2010). Water Quality Portal (www.waterqualitydata.us)
USA	Aquia-Patapsco Aquifer	-77	39	25	75	Aeschbach-Hertig, W., Stute, M., Clark, J. F., Reuter, R. F., Schlosser, P. A paleotemperature record derived from dissolved noble gases in groundwater of the Aquia Aquifer (Maryland, USA). <i>Geochimica et Cosmochimica Acta</i> , 66, 797-817 (2002). Plummer, L. N., Eggleston, J. R., Andreasen, D. C., Raffensperger, J. P., Hunt, A. G., Castle, G. C. Old groundwater in parts of the upper Patapsco aquifer, Atlantic Coastal Plain, Maryland, USA: evidence from radiocarbon, chlorine-36 and helium-4. <i>Hydrogeology Journal</i> , 20, 1269-1294 (2012). Water Quality Portal (www.waterqualitydata.us)
USA	Mississippi Alluvial	-91	33	105	135	Water Quality Portal (www.waterqualitydata.us)
USA	Mississippi Embayment	-93	33	45	115	Water Quality Portal (www.waterqualitydata.us)
USA	Mississippi Embayment: Memphis	-90	35	195	510	Larsen, D., Gentry, R. W., Solomon, D. K. The geochemistry and mixing of leakage in a semi-confined aquifer at a municipal well field, Memphis, Tennessee, USA. <i>Applied geochemistry</i> , 18, 1043-1063 (2003). Water Quality Portal (www.waterqualitydata.us)
USA	Atlantic Coast	-77	36	40	80	Water Quality Portal (www.waterqualitydata.us)
USA	Palouse Basin	-117	47	60	80	Douglas, A., Osiensky, J. L., Keller, C. K. Carbon-14 dating of ground water in the Palouse Basin of the Columbia river

Country	Aquifer	Lon.	Lat.	* Fossil groundwater depth (m)		Primary source of radiocarbon and tritium data
						basalts. Journal of Hydrology, 334, 502-512 (2007). Water Quality Portal (www.waterqualitydata.us)
USA	San Diego Basin	-117	33	180	250	Water Quality Portal (www.waterqualitydata.us)
USA	Silurian-Devonian (IL)	-88	41	30	430	Water Quality Portal (www.waterqualitydata.us)
USA	South Central Valley (CA)	-121	38	240	280	Jurgens, B. C., Burow, K. R., Dalgish, B. A., Shelton, J. L. Hydrogeology, water chemistry, and factors affecting the transport of contaminants in the zone of contribution of a public-supply well in Modesto, eastern San Joaquin Valley, California. Scientific Investigations Report 2008-5156 (2008). Water Quality Portal (www.waterqualitydata.us)
USA	Surficial Aquifers	-81	27	60	110	Morrissey, S. K., Clark, J. F., Bennett, M., Richardson, E., Stute, M. Groundwater reorganization in the Floridan aquifer following Holocene sea-level rise. Nature Geoscience, 3, 683-687 (2010). Water Quality Portal (www.waterqualitydata.us)
USA	Tampa Bay	-82	27	25	50	Water Quality Portal (www.waterqualitydata.us)
USA	Temecula-Murrieta Basin	-117	33	305	330	Water Quality Portal (www.waterqualitydata.us)
USA	Wharton Tract	-75	40	70	140	Thompson, G. M., Hayes, J. M. Trichlorofluoromethane in groundwater—a possible tracer and indicator of groundwater age. Water Resources Research, 15, 546-554 (1979). Water Quality Portal (www.waterqualitydata.us)

* the depth to fossil groundwater below the land surface. A shallow and deep estimate are provided. The shallower depth to fossil groundwater (left column under heading “Fossil groundwater (m)”) specifies the depth below which the majority (>50%) of well water samples from a given aquifer must contain some fraction of fossil groundwater (i.e., over half the samples have a minimum fossil groundwater fraction of greater than zero). The deeper depth to fossil groundwater (right column under heading “Fossil groundwater (m)”) represents a depth below which the majority (>50%) of sampled well waters from a given aquifer system contain mostly fossil groundwater (i.e., over half of the samples deeper than the depth have a minimum fossil groundwater fraction of greater than 0.5).

Table S2. Groundwater isotope data sources outside of the study aquifers

#	Reference
1	Abouelmagd, A., Sultan, M., Sturchio, N. C., Soliman, F., Rashed, M., Ahmed, M., Kehew, A. E., Milewski, A., Chouinard, K. Paleoclimate record in the Nubian Sandstone Aquifer, Sinai Peninsula, Egypt. <i>Quaternary Research</i> , 81, 158-167 (2014).
2	Adiaffi, B., Marlin, C., Oga, Y. M. S., Massault, M., Noret, A., Biemi, J. Palaeoclimatic and deforestation effect on the coastal fresh groundwater resources of SE Ivory Coast from isotopic and chemical evidence. <i>Journal of Hydrology</i> , 369, 130-141 (2009).
3	Ahmed, M. A., Abdel Samie, S. G., El-Maghrabi, H. M. Recharge and contamination sources of shallow and deep groundwater of Pleistocene aquifer in El-Sadat industrial city: Isotope and hydrochemical approaches. <i>Environmental Earth Science</i> , 62, 751-768 (2011).
4	Ako Ako, A., Shimada, J., Hosono, T., Ichiyangi, K., Nkeng, G. E., Eyong, G. E. T., Roger, N. N. Hydrogeochemical and isotopic characteristics of groundwater in Mbanga, Njombe and Penja (Banana Plain) – Cameroon. <i>Journal of African Earth Sciences</i> , 75, 25-36 (2012).
5	Al-Charideh, A., Abou-Zakhem, B. Geochemical and isotopic characterization of groundwater from the Paleogene limestone aquifer of the Upper Jezireh, Syria. <i>Environmental Earth Sciences</i> , 59, 1065-1078 (2010).
6	Al-Charideh, A., Hasan, A. Use of isotopic tracers to characterize the interaction of water components and nitrate contamination in the arid Rasafeh area (Syria). <i>Environmental Earth Sciences</i> , 70, 71-82 (2013).
7	Al-Charideh, A., Kattan, B. Isotope hydrology of deep groundwater in Syria: renewable and non-renewable groundwater and paleoclimate impact. <i>Hydrogeology Journal</i> , 24, 79-98 (2016).
8	Al-Katheeri, E. S., Howari, F. M., Murad, A. A. Hydrogeochemistry and pollution assessment of quaternary–tertiary aquifer in the Liwa area, United Arab Emirates. <i>Environmental Earth Sciences</i> , 59, 581-592 (2009).
9	Alvarado, J. C., Pačes, T., Purtschert, R. Dating groundwater in the Bohemian Cretaceous Basin: Understanding tracer variations in the subsurface. <i>Applied Geochemistry</i> , 29, 189-198 (2013).
10	Aravena, R., Wassenaar, L. I., Plummer, L. N. Estimating 14C groundwater ages in a methanogenic aquifer. <i>Water Resources Research</i> , 31, 2307-2317 (1995).
11	Atkinson, A. P., Cartwright, I., Gilfedder, B. S., Cendon, D. I., Unland, N. P., Hofmann, H. Using 14C and 3H to understand groundwater flow and recharge in an aquifer window. <i>Hydrology and Earth System Sciences</i> , 18, 4951-4964 (2014).
12	Awad, M. A., Hammad, F. A., Aly, A. I. M., Sadek, M. A. Use of environmental isotopes and hydrochemistry as indicators for the origin of groundwater resources in El Dabaa area, northwestern coastal zone of Egypt. <i>Environmental Geochemistry and Health</i> , 16, 31-38 (1994).
13	Bajjali, W. Recharge mechanism and hydrochemistry evaluation of groundwater in the Nuaimah area, Jordan, using environmental isotope techniques. <i>Hydrogeology Journal</i> , 14, 180-191 (2006).
14	Bakari, S. S., Aagaard, P., Vogt, R. D., Ruden, F., Johansen, I., Vuai, S. A. Delineation of groundwater provenance in a coastal aquifer using statistical and isotopic methods, Southeast Tanzania. <i>Environmental Earth Sciences</i> , 66, 889-902 (2012).
15	Balderer, Synal, H. A., Deak, J. Application of the chlorine-36 method for the delineation of groundwater infiltration of large river systems: example of the Danube River in western Hungary (Szigetköz area). <i>Environmental Geology</i> , 46, 755-762 (2004).
16	Berg, J. A., Pearson, S. R. South-central Minnesota groundwater monitoring of the Mt. Simon aquifer – Phase 2. Minnesota Department of Natural Resources, Ecological and Water Resources Division report, 92 pp. (2012).
17	Beyerle, U., Purtschert, R., Aeschbach-Hertig, W., Imboden, D. M., Loosli, H. H., Wieler, R., Kipfer, R. Climate and groundwater recharge during the last glaciation in an ice-covered region. <i>Science</i> , 282, 731-734 (1998).
18	Blomqvist, R. Hydrochemistry of deep groundwaters in the central part of the Fennoscandian Shield. Geological Survey of Finland Report YST-101, 41 pp. (1999).
19	Böhlke, J. K., Révész, K., Busenberg, E., Deák, J., Deseö, E., Stute, M. Groundwater record of halocarbon transport by the Danube river. <i>Environmental Science & Technology</i> , 31, 3293-3299 (1998).
20	Bouchaou, L., Michelot, J. L., Qurtobi, M., Zine, N., Gaye, C. B., Aggarwal, P. K., Marah, H., Zerouali, A., Taleb, H., Vengosh, A. Origin and residence time of groundwater in the Tadla basin (Morocco) using multiple isotopic and geochemical tools. <i>Journal of Hydrology</i> , 379, 323-338 (2009).
21	Bretzler, A., Osenbrück, K., Gloaguen, R., Ruprecht, J. S., Kebede, S., Stadler, S. Groundwater origin and flow dynamics in active rift systems—A multi-isotope approach in the Main Ethiopian Rift. <i>Journal of Hydrology</i> , 402, 274-289 (2011).
22	Brown, C. J., Starn, J., Stollenwerk, K. G., Mondazzi, R. A., Trombley, T. J. Aquifer chemistry and transport processes in the zone of contribution to a public-supply well in Woodbury, Connecticut, 2002–06. US Geological Survey, Scientific Investigations Report 2009–5051, 176 pp. (2009).
23	Busenberg, E., Plummer, L. N. Use of chlorofluorocarbons (CCl3F and CCl2F2) as hydrologic tracers and age-dating tools: The alluvium and terrace system of central Oklahoma. <i>Water Resources Research</i> , 28, 2257-2283 (1992).

#	Reference
24	Calmels, F., Delisle, G., Allard, M. Internal structure and the thermal and hydrological regime of a typical lithals: significance for permafrost growth and decay. <i>Canadian Journal of Earth Sciences</i> , 45, 31-43 (2008).
25	Carrillo-Rivera, J. J., Clark, I. D., Fritz, P. Investigating recharge of shallow and paleo-groundwaters in the Villa de Reyes Basin, SLP, Mexico, with environmental isotopes. <i>Applied Hydrogeology</i> , 1, 35-48 (1992).
26	Cartwright, I., Morgenstern, U. Constraining groundwater recharge and the rate of geochemical processes using tritium and major ion geochemistry: Ovens catchment, southeast Australia. <i>Journal of Hydrology</i> , 475, 137-149 (2012).
27	Cartwright, I., Weaver, T., Cendón, D. I., Swane, I. Environmental isotopes as indicators of inter-aquifer mixing, Wimmera region, Murray Basin, Southeast Australia. <i>Chemical Geology</i> , 277, 214-226 (2010).
28	Cartwright, I., Weaver, T. R. Hydrogeochemistry of the Goulburn Valley region of the Murray Basin, Australia: implications for flow paths and resource vulnerability. <i>Hydrogeology Journal</i> , 13, 752-770 (2005).
29	Cartwright, I., Weaver, T. R., Cendon, D. I., Fifield, L. K., Tweed, S. O., Petrides, B., Swane, I. Constraining groundwater flow, residence times, inter-aquifer mixing, and aquifer properties using environmental isotopes in the southeast Murray Basin, Australia. <i>Applied Geochemistry</i> , 27, 1698-1709 (2012).
30	Cheikh, N. B., Zouari, K., Abidi, B. Geochemical and isotopic study of paleogroundwater salinization in southeastern Tunisia (Sfax basin). <i>Quaternary International</i> , 257, 34-42 (2012).
31	Chen, L., Wang, G., Hu, F., Wang, Y., Liu, L. Groundwater hydrochemistry and isotope geochemistry in the Turpan Basin, northwestern China. <i>Journal of Arid Land</i> , 6, 378-388 (2014).
32	Choi, B.-Y., Yun, S.-T., Yu, S.-Y., Lee, P.-K., Park, S.-S., Chae, G.-T., Mayer, B. Hydrochemistry of urban groundwater in Seoul, South Korea: effects of land-use and pollutant recharge. <i>Environmental Geology</i> , 48, 979-990 (2005).
33	Clark, I. D., Fritz, P., Quinn, O. P., Rippon, P. W., Nash, H., al Said, S. B. B. G. Modern and fossil groundwater in an arid environment: a look at the hydrogeology of southern Oman. in: <i>Isotope Techniques in Water Resources Development</i> , International Atomic Energy Agency, Vienna, Austria, 167-187 (1987).
34	Cook, P. G., Love, A. J., Robinson, N. I., Simmons, C. T. Groundwater ages in fractured rock aquifers. <i>Journal of Hydrology</i> , 308, 284-301 (2005).
35	Cook, P. G., Solomon, D. K., Plummer, L. N., Busenberg, E., Schiff, S. L. Chlorofluorocarbons as tracers of groundwater transport processes in a shallow, silty sand aquifer. <i>Water Resources Research</i> , 31, 425-434 (1995).
36	Corcho Alvarado, J. A., Pačes, T., Purtschert, R. Dating groundwater in the Bohemian Cretaceous Basin: Understanding tracer variations in the subsurface. <i>Applied Geochemistry</i> , 29, 189-198 (2011).
37	Cortecci, G., Dinelli, E., Bolognesi, L., Boschetti, T., Ferrara, G. Chemical and isotopic compositions of water and dissolved sulfate from shallow wells on Vulcano Island, Aeolian Archipelago, Italy. <i>Geothermics</i> , 30, 69-91 (2001).
38	Cronin, A. A., Barth, J. A. C., Elliot, T., Kalin, R. M. Recharge velocity and geochemical evolution for the Permo-Triassic Sherwood Sandstone, Northern Ireland. <i>Journal of Hydrology</i> , 315, 308-324 (2005).
39	Currell, M. J., Cartwright, I., Bradley, D. C., Han, D. Recharge history and controls on groundwater quality in the Yuncheng Basin, north China. <i>Journal of Hydrology</i> , 385, 216-229 (2010).
40	Dakin, R. A. m Farvolden, R. N., Cherry, J. A., Fritz, P. Origin of dissolved solids in groundwaters of Mayne Island, British Columbia, Canada. <i>Journal of Hydrology</i> , 63, 233-270 (1983).
41	Demlie, M., Wohnlich, S., Gizaw, B., Stichler, W. Groundwater recharge in the Akaki catchment, central Ethiopia: evidence from environmental isotopes (d18O, d2H and 3H) and chloride mass balance. <i>Hydrological Processes</i> , 21, 807-818 (2007).
42	Derwich, L. J., Zouar, K., Michelot, J. L. Recharge and paleorecharge of the deep groundwater aquifer system in the Zeroud Basin (Kairouan plain, Central Tunisia). <i>Quaternary International</i> , 257, 56-63 (2012).
43	Desaulniers, D. E., Cherry, J. A., Fritz, P. Origin, age and movement of pore water in argillaceous Quaternary deposits at four sites in southwestern Ontario. <i>Journal of Hydrology</i> , 50, 231-257 (1981).
44	Dupalová, T., Sracek, O., Vencelides, Z., Zák, K. The origin of thermal waters in the northeastern part of the Eger Rift, Czech Republic. <i>Applied Geochemistry</i> , 27, 689-702 (2012).
45	Eastoe, C. J., Rodney, R. Isotopes as Tracers of Water Origin in and Near a Regional Carbonate Aquifer: The Southern Sacramento Mountains, New Mexico. <i>Water</i> , 6, 301-323 (2014).
46	Edmunds, W. M., Carrillo-Rivera, J. J., Cardona, A. Geochemical evolution of groundwater beneath Mexico City. <i>Journal of Hydrology</i> , 258, 1-24 (2002).
47	Edmunds, W. M., Wright, E. P. Groundwater recharge and paleoclimate in the Sirte and Kufra basins, Libya. <i>Journal of Hydrology</i> , 40, 215-241 (1979).
48	Fass, T., Cook, P. G., Stieglitz, T., Herczeg, A. L. Development of saline ground water through transpiration of sea water. <i>Groundwater</i> , 45, 703-710 (2007).
49	Fontes, J.-C., Andrews, J. N., Edmunds, W. M., Guerre, A., Travi, Y. Paleorecharge by the Niger river (Mali) deduced from groundwater geochemistry. <i>Water Resources Research</i> , 27, 199-214 (1991).
50	Foriz, I., Berecz, T., Molnar, Z., Suveges, M. Origin of shallow groundwater of Csepel Island (south of Budapest, Hungary, River Danube): isotopic and chemical approach. <i>Hydrological Processes</i> , 19, 3299-3312 (2005).
51	Friedrich, R., Vero, G., von Rohden, C., Lessmann, B., Kipfer, R., & Aeschbach-Hertig, W. Factors controlling terrigenous SF 6 in young groundwater of the Odenwald region (Germany). . <i>Applied Geochemistry</i> , 33, 318-329 (2013).

#	Reference
52	Geirnaert, W., Laeven, M. P. Composition and history of ground water in the western Nile Delta. <i>Journal of Hydrology</i> , 138, 169-189 (1992).
53	Gerber, R. E., Howard, K. W. F. Evidence for recent groundwater flow through Late Wisconsinan till near Toronto, Ontario. <i>Canadian Geotechnical Journal</i> , 33, 538-555 (2001).
54	Geyh, M. A., Ploethner, D. Origin of a fresh groundwater body in Cholistan, Thar Desert, Pakistan. <i>Geological Society, London, Special Publications</i> , 288, 99-109 (2008).
55	Gonfiantini, R., Simonot, M. Isotopic investigation of groundwater in the Cul-de-sac Plain, Haiti. in: <i>Isotope techniques in water resources development</i> , International Atomic Energy Agency, Vienna, Austria, 483-504 (1987).
56	Grassi, S., Cortecchi, G. Hydrogeology and geochemistry of the multilayered confined aquifer of the Pisa plain (Tuscany–central Italy). <i>Applied Geochemistry</i> , 20, 41-54 (2005).
57	Harrington, G., Stelfox, L., Gardner, P., Davies, P., Doble, R., Cook, P. Surface Water – Groundwater Interactions in the Lower Fitzroy River, Western Australia. CSIRO report: Water for a Healthy Country National Research Flagship, 54 pp. (2011).
58	Hatipoglu, Z., Motz, L. H., Bayari, C. S. Characterization of the groundwater flow system in the hillside and coastal aquifers of the Mersin-Tarsus region (Turkey). <i>Hydrogeology Journal</i> , 17, 1761-1778 (2009).
59	He, J., Ma, J., Zhang, P., Tian, L., Zhu, G., Edmunds, W. M., Zhang, Q. Groundwater recharge environments and hydrogeochemical evolution in the Jiuquan Basin, Northwest China. <i>Applied Geochemistry</i> , 27, 866-878 (2012).
60	Horst, A. Use of Stable and Radioactive Isotopes and Gase-ous Tracers for Estimating Groundwater Recharge, Time of Residence, Mixing of the Different Types of Groundwater and Origin in the Silao Romita Aquifer, Guanajuato, Central Mexico. <i>Freiberg Online Journal</i> , 17, 119 pp. (2006).
61	Houben, G. J., Koeniger, P., Sultenfuß, J. Freshwater lenses as archive of climate, groundwater recharge, and hydrochemical evolution: Insights from depth-specific water isotope analysis and age determination on the island of Langeoog, Germany. <i>Water Resources Research</i> , 50, 8227–8239 (2014).
62	Houston, J. Recharge to groundwater in the Turi Basin, northern Chile: an evaluation based on tritium and chloride mass balance techniques. <i>Journal of hydrology</i> , 334, 534-544 (2007).
63	Huang, T., Pang, Z. Changes in groundwater induced by water diversion in the Lower Tarim River, Xinjiang Uygur, NW China: Evidence from environmental isotopes and water chemistry. <i>Journal of Hydrology</i> , 387, 188-201 (2010).
64	Huff, G. F., Woods, L., Moktan, H., Jean, G. Geochemistry of groundwater and springwater in the Paskapoo formation and overlying glacial drift, south-central Alberta. <i>ERCB/AGS Open File Report 2012-05</i> , 66 pp. (2012).
65	Ingraham, N. L., Matthews, R. A. Fog drip as a source of groundwater recharge in northern Kenya. <i>Water Resources Research</i> , 24, 1406-1410 (1988).
66	Iriarte, S., Atenas, M., Aguirre, E., Tore, C. Aquifer recharge and contamination determination using environmental isotopes: Santiago basin, Chile A study case. in: <i>Estudios de Hidrología Isotópica en América Latina</i> , IAEA-TECDOC-1611, 97-112 (2006).
67	Iwatsuki, T., Xu, S., Itoh, S., Abe, M., Watanabe, M. Estimation of relative groundwater age in the granite at the Tono research site, central Japan. <i>Nuclear Instruments and Methods in Physics Research Section B: Beam Interactions with Materials and Atoms</i> , 172, 524-529 (2000).
68	Jiráková, H., Huneau, F., Hrkal, Z., Celle-Jeanton, H., Le Coustumer, P. Carbon isotopes to constrain the origin and circulation pattern of groundwater in the north-western part of the Bohemian Cretaceous Basin (Czech Republic). <i>Applied Geochemistry</i> , 25, 1265-1279 (2010).
69	Kamdee, K., Srisuk, K., Lorphensri, O., Chitradon, R., Noipow, N., Laoharajanaphand, S., Chantarachot, W. Use of isotope hydrology for groundwater resources study in Upper Chi river basin. <i>Journal of Radioanalytical and Nuclear Chemistry</i> , 297, 405-418 (2013).
70	Kaown, D., Koh, D-C., Lee, K-L. Effects of groundwater residence time and recharge rate on nitrate contamination deduced from d18O, dD, 3H/3He and CFCs in a small agricultural area in Chuncheon, Korea. <i>Journal of Hydrology</i> , 366, 101-111 (2009).
71	Kattan, Z. Characterization of surface water and groundwater in the Damascus Ghotta basin: hydrochemical and environmental isotopes approaches. <i>Environmental Geology</i> , 51, 173-201 (2006).
72	Kattan, Z. Use of hydrochemistry and environmental isotopes for evaluation of groundwater in the Paleogene limestone aquifer of the Ras Al-Ain area (Syrian Jezireh). <i>Environmental Geology</i> , 41, 128-144 (2001).
73	Kebede, S., Travi, Y., Asrat, A., Alemayehu, T., Ayenew, T., Tessema, Z. Groundwater origin and flow along selected transects in Ethiopian rift volcanic aquifers. <i>Hydrogeology Journal</i> , 16, 55-73 (2007).
74	King, A. C., Raiber, M., Cendon, D. I., Cox, M. E., Hollins, S. E. Identifying flood recharge and inter-aquifer connectivity using multiple isotopes in subtropical Australia. <i>Hydrology and Earth System Sciences</i> , 11, 3711-3756 (2014).
75	Külls, C. Groundwater of the North-Western Kalahari, Namibia: Estimation of recharge and quantification of the flow systems. PhD dissertation, University of Würzburg, 230 pp (2000).
76	Kulongoski, J. T., Hilton, D. R., Cresswell, R. G., Hostetler, S., Jacobsen, G. Helium-4 characteristics of groundwaters from Central Australia: Comparative chronology with chlorine-36 and carbon-14 dating techniques. <i>Journal of Hydrology</i> , 348, 176-194 (2008).

#	Reference
77	Kumar, B., Rao, M. S., Gupta, A. K., Purushothaman, P. Groundwater management in a coastal aquifer in Krishna River Delata, South India using an isotopic approach. <i>Current Science</i> , 100, 1032-1043 (2011).
78	Kusano, Y., Tokunaga, T., Asai, K., Takahashi, H. A., Morikawa, N., Yasuhara, M. Occurrence of old groundwater in a volcanic island on a continental shelf; an example from Nakano-shima Island, Oki-Dozen, Japan. <i>Journal of Hydrology</i> , 511, 295-309 (2014).
79	Lavastre, V., Le Gal La Salle, C., Michelot, J-L., Giannesinia, S., Benedettia, L., Lancelota, J., Lavielle, B., Massault, M., Thomas, B., Gilabert, E., Bourlès, D., Clauer, N., Agrinier, P. Establishing constraints on groundwater ages with ³⁶ Cl, ¹⁴ C, ³ H, and noble gases: A case study in the eastern Paris basin, France. <i>Applied Geochemistry</i> , 25, 123-142 (2010).
80	Le Gal La Salle, C., Fontes, J-C., Andrews, J. N., Schroeter, P., Karbo, A., Fifield, K. L. Old groundwater circulation in the Illumedden basin (Niger): preliminary results of an isotopic study. <i>International Atomic Energy Agency Conference: Applications of Tracers in Arid Zone Hydrology</i> , Vienna, 129-139 (1995).
81	Le Gal La Salle, C., Marlin, C., Savoye, S., Fontes, J-F. Geochemistry and 14C dating of groundwaters from Jurassic aquifers of North Aquitaine Basin (France). <i>Applied Geochemistry</i> , 11, 433-445 (1995).
82	Leaney, F. W., Allison, G. B. Carbon-14 and stable isotope data for an area in the Murray basin: its use in estimating recharge. <i>Journal of Hydrology</i> , 88, 129-145 (1986).
83	Lehmann, B. E., Love, A., Purtschert, R., Collon, P., Loosli, H. H., Kutschera, W., Beyerle, U., Aeschbach-Hertig, W., Kipfer, R., Frapè, S. K., Herczeg, A., Moran, J., Tolstikhin, I. N., Gröning, M. A comparison of groundwater dating with ⁸¹ Kr, ³⁶ Cl and ⁴ He in four wells of the Great Artesian Basin, Australia. <i>Earth and Planetary Science Letters</i> , 211, 237-250 (2003).
84	Leontiadis, I. L., Vergis, S., Christodoulou, T. Isotope hydrology study of areas in Eastern Macedonia and Thrace, Northern Greece. <i>Journal of Hydrology</i> , 182, 1-17 (1996).
85	Li, J., Pang, Z., Froehlich, K., Huang, T., Kong, Y., Song, W., Yun, H. Paleo-environment from isotopes and hydrochemistry of groundwater in East Junggar Basin, Northwest China. <i>Journal of Hydrology</i> , 529, 650-661 (2015).
86	Liu, J., Chen, Z., Wei, W., Zhang, Y., Li, Z., Liu, F., Guo, H. Using chlorofluorocarbons (CFCs) and tritium (³ H) to estimate groundwater age and flow velocity in Hohhot Basin, China. <i>Hydrological Processes</i> , 28, 1372-1382 (2014).
87	Ma, J., Ding, Z., Edmunds, W. M., Gates, J. B., Huang, T. Limits to recharge of groundwater from Tibetan plateau to the Gobi desert, implications for water management in the mountain front. <i>Journal of Hydrology</i> , 364, 128-141 (2009).
88	Ma, J., He, J., Qi, S., Zhu, G., Zhao, W., Edmunds, W. M., Zhao, Y. Groundwater recharge and evolution in the Dunhuang Basin, northwestern China. <i>Applied Geochemistry</i> , 28, 19-31 (2013).
89	Ma, L., Castro, M. C., Hall, C. M. A late Pleistocene–Holocene noble gas paleotemperature record in southern Michigan. <i>Geophysical Research Letters</i> , 31, L23204 (2004).
90	Mack, T. J., Chornack, M. P., Flanagan, S. M., Chalmers, A. T. Hydrogeology and Water Quality of the Chakari Basin, Afghanistan. <i>Scientific Investigations Report 2014–5113</i> , 33 pp. (2014).
91	Mahara, Y., Igarashi, T. Changes in isotope ratio and content of dissolved helium through groundwater evolution. <i>Applied Geochemistry</i> , 18, 719-738 (2003).
92	Mahara, Y., Ohta, T., Morikawa, N., Nakano, T., Tokumasu, M., Hukutani, S., Tokunaga, T., Igarashi, T. Effects of terrigenous He components on tritium-helium dating: A case study of shallow groundwater in the Saijo Basin. <i>Applied Geochemistry</i> , 50, 142-149 (2014).
93	Mahlknecht, J., Gárfias-Solis, J., Aravena, R., Tesch, R. Geochemical and isotopic investigations on groundwater residence time and flow in the Independence Basin, Mexico. <i>Journal of Hydrology</i> , 324, 283-300 (2006).
94	Mahlknecht, J., Medina-Mejía, M. G., Gárfias-Solis, J., Cano-Aguilera, I. Intrinsic aquifer vulnerability assessment: validation by environmental tracers in San Miguel de Allende, Mexico. <i>Environmental Geology</i> , 51, 477-491 (2006).
95	Maldonado Astudillo, S., Cepeda Tobar, H., Araguás-Araguás, L. Estudio hidrogeológico e isotópico de las aguas subterráneas del área de Chacras Huaquillas (Ecuador). in: <i>Estudios de hidrología isotópica en América Latina</i> , IAEA-TECDOC-835, 211-236 (1994).
96	Manning, A. H., Caine, J. S. Groundwater noble gas, age, and temperature signatures in an Alpine watershed: Valuable tools in conceptual model development. <i>Water Resources Research</i> , 43, W04404 (2007).
97	Matter, J. M., Waber, H. N., Loew, S., Matter, A. Recharge areas and geochemical evolution of groundwater in an alluvial aquifer system in the Sultanate of Oman. <i>Hydrogeology Journal</i> , 14, 203-224 (2005).
98	Mažeika, J., Martma, T., Petrošius, R., Jakimavičiūtė-Maseliienė, V., Skuratovič, Z. Radiocarbon and other environmental isotopes in the groundwater of the sites for a planned new nuclear power plant in Lithuania. <i>Radiocarbon</i> , 55, 951-962 (2013).
99	Meredith, K., Cendón, D. I., Pigois, J-P., Hollins, S., Jacobsen, G. Using 14C and 3H to delineate a recharge ‘window’ into the Perth Basin aquifers, North Gngangara groundwater system, Western Australia. <i>Science of the Total Environment</i> , 414, 456-469 (2012).
100	Michel, F. A., Allen, D. M., Grant, M. B. Hydrogeochemistry and geothermal characteristics of the White Lake basin, South-central British Columbia, Canada. <i>Geothermics</i> , 31, 169-194 (2002).
101	Mokrik, R., Juodkazis, V., Štuopis, A., Mažeika, J. Isotope geochemistry and modelling of the multi-aquifer system in the eastern part of Lithuania. <i>Hydrogeology Journal</i> , 22, 925–941 (2014).

#	Reference
102	Mokrik, R., Mažeika, J., Baublytė, A., Martma, T. The groundwater age in the Middle-Upper Devonian aquifer system, Lithuania. <i>Hydrogeology Journal</i> , 17, 871-889 (2009).
103	Moussa, A. B., Salem, S. B. H., Zouari, K., Jlassi, F. Hydrochemical and isotopic investigation of the groundwater composition of an alluvial aquifer, Cap Bon Peninsula, Tunisia. <i>Carbonates Evaporites</i> , 25, 161-176 (2010).
104	Murphy, S., Ouellon, T., Ballard, J. M., Lefebvre, R., Clark, I. D. Tritium-helium groundwater age used to constrain a groundwater flow model of a valley-fill aquifer contaminated with trichloroethylene (Quebec, Canada). <i>Hydrogeology Journal</i> , 19, 195-207 (2010).
105	Navada, S. V., Nair, A. R., Rao, S. M., Paliwall, B. L., Doshi, C. S. Groundwater recharge studies in arid region of Jalore, Rajasthan using isotope techniques. <i>Journal of Arid Environments</i> , 24, 125-133 (1993).
106	Njitchoua, R., Fontes, J-Ch., Zuppi, G. M. Use of chemical and isotopic tracers in studying the recharge processes of the upper Cretaceous aquifer of the Garoua basin, northern Cameroon. in: <i>Application of Tracers in Arid Zone Hydrology</i> , International Atomic Energy Agency Conference Proceedings, 232, 363-372 (1995).
107	Noseck, U., Rozanski, K., Dulinski, M., Havlová, V., Sracek, O., Brasser, T., Hercik, M., Buckau, G. Carbon chemistry and groundwater dynamics at natural analogue site Ruprechtov, Czech Republic: Insights from environmental isotopes. <i>Applied Geochemistry</i> , 24, 1765-1776 (2009).
108	Nurmi, P. A., Kukkonen, I. T., Lahermo, P. W. Geochemistry and origin of saline groundwaters in the Fennoscandian Shield. <i>Applied Geochemistry</i> , 3, 185-203 (1988).
109	Pang, Z., Yuan, L., Huang, T., Kong, Y., Liu, J., Li, Y. Impacts of human activities on the occurrence of groundwater nitrate in an alluvial plain: a multiple isotopic tracers approach. <i>Journal of Earth Science</i> , 24, 111-124 (2013).
110	Payne, B. R., Yurtsever, Y. Environmental isotopes as a hydrogeological tool in Nicaragua. in: <i>Isotope techniques in groundwater hydrology 1974</i> , Vol. I., International Atomic Energy Agency, Vienna, Austria, 193-200 (1974).
111	Peng, T. R., Huang, C. C., Wang, C. H., Liu, T. K., Lu, W. C., Chen, K. Y. Using oxygen, hydrogen, and tritium isotopes to assess pond water's contribution to groundwater and local precipitation in the pediment tableland areas of northwestern Taiwan. <i>Journal of Hydrology</i> , 450, 105-116 (2012).
112	Perrin, J., Parker, B. L., Cherry, J. A. Assessing the flow regime in a contaminated fractured and karstic dolostone aquifer supplying municipal water. <i>Journal of Hydrology</i> , 400, 396-410 (2011).
113	Pilla, G., Sacchi, E., Zuppi, G., Braga, G., Ciancetti, G. Hydrochemistry and isotope geochemistry as tools for groundwater hydrodynamic investigation in multilayer aquifers: a case study from Lomellina, Po plain, South-Western Lombardy, Italy. <i>Hydrochemistry and isotope geochemistry as tools for groundwater hydrodynamic investigation in multilayer aquifers: a case study from Lomellina, Po plain, South-Western Lombardy, Italy</i> , 14, 795-808 (2006).
114	Plummer, L. N., Bexfield, L. M., Anderholm, S. K., Sanford, W. E., Busenberg, E. Hydrochemical tracers in the middle Rio Grande Basin, USA: 1. Conceptualization of groundwater flow. <i>Hydrogeology Journal</i> , 12, 359-388 (2004).
115	Plummer, L. N., Rupert, M. G., Busenberg, E., Schlosser, P. Age of Irrigation Water in Ground Water from the Eastern Snake River Plain Aquifer, South-Central Idaho. <i>Groundwater</i> , 38, 264-283 (2000).
116	Povinec, P. P., Zenisova, Z., Breier, R., Richtarikova, M., Sivo, A. Isotopic tracing of groundwater at Zitny ostrov (SW Slovakia). <i>EPJ Web of Conferences</i> , 24, 03004 p1-11 (2012).
117	Qin, D., Qian, Y., Han, L., Wang, Z., Li, C., Zhao, Z. Assessing impact of irrigation water on groundwater recharge and quality in arid environment using CFCs, tritium and stable isotopes, in the Zhangye Basin, Northwest China. <i>Journal of Hydrology</i> , 405, 194-208 (2011).
118	Qin, D., Zhao, Z., Han, L., Qian, Y., Ou, L., Wu, Z., Wang, M. Determination of groundwater recharge regime and flowpath in the Lower Heihe River basin in an arid area of Northwest China by using environmental tracers: Implications for vegetation degradation in the Ejina Oasis. <i>Applied Geochemistry</i> , 27, 1133-1145 (2012).
119	Rachid, E. M., Bahir, M., Chamchati, H., Najiba, C., Carreira, P. M., Naserrddin, Y. Using geochemical and isotope investigations for groundwater management strategies under semi-arid area: case of the Wadi Ouazzi Basin (Morocco). <i>Journal of Environmental and Earth Science</i> , 4, 18-31 (2014).
120	Raco, B., Dotsika, E., Battaglini, R., Bulleri, E., Doveri, M., Papakostantinou, K. A quick and reliable method to detect and quantify contamination from MSW landfills: a case study. <i>Water, Air, & Soil Pollution</i> , 224, 1-18 (2013).
121	Rauert, W., Wolf, M., Weise, S. M., Andres, G., Egger, R. Isotope-hydrogeological case study on the penetration of pollution into the deep Tertiary aquifer in the area of Munich, Germany. <i>Journal of Contaminant Hydrology</i> , 14, 15-38 (1993).
122	Reddy, D. V., Nagabhushanam, P., Rao, M. R., Mitra, D. S., Tripathi, B. M., Sinha, S. K., Bhadu, B. Radiocarbon evidence of paleo-recharge (pre-Saraswati period) of potential deep aquifer in Thar desert. <i>Journal of the Geological Society of India</i> , 77, 239-242 (2011).
123	Saha, D., Sinha, U. K., Dwivedi, S. N. Characterization of recharge processes in shallow and deeper aquifers using isotopic signatures and geochemical behavior of groundwater in an arsenic-enriched part of the Ganga Plain. <i>Applied Geochemistry</i> , 26, 432-443 (2011).
124	Salati, E., Menezes Leal, J., and Mendes Campos, M. Environmental isotopes used in a hydrogeological study of northeastern Brazil. <i>Isotope Techniques in Groundwater Hydrology</i> , Vol. I., 379-398 (1974).
125	Santiago, M. F., Silva, C. M. S. V., Mendes Filho, J., Frischkorn, H. Characterization of groundwater in the Cariri (Ceara, Brazil) by environmental isotopes and electric conductivity. <i>Radiocarbon</i> , 39, 49-59 (1997).

#	Reference
126	Satrio, Paston, S., Chung Sum, L., Syafalni, S. Groundwater Dynamic and Its Interrelationship with River Water of Bandung Basin Using Environmental Isotopes (^{18}O , ^2H , ^{14}C). <i>Modern Applied Science</i> , 6, 49-59 (2012).
127	Schlosser, P., Stute, M., Sonntag, C., Munnich, K. O. Tritogenic ^3He in shallow groundwater. <i>Earth and Planetary Science Letters</i> , 94, 245-256 (1988).
128	Seletsky, Y. B. Isotope studies of groundwater in South Kazakhstan. <i>Soviet Geology</i> , 2, 112 (1983).
129	Shapiro, A. M. Effective matrix diffusion in kilometer-scale transport in fractured crystalline rock. <i>Water Resources Research</i> , 37, 507-522 (2001).
130	Shehata, M., Al-Ruwaih, F. Major ions geochemistry and environmental isotope study of the Nubian Aquifer system, Dakhla Oasis, Western Desert, Egypt. <i>Arabian Journal for Science and Engineering</i> , 24, 43-58 (1999).
131	Shivanna, K., Kulkarni, U. P., Joseph, T. B., & Navada, S. V. Contribution of storms to groundwater recharge in the semi-arid region of Karnataka, India. <i>Hydrological Processes</i> , 18, 473-485 (2004).
132	Silva, A. A. K. E., Reboucas, A. D. C., Santiago, M. M. F. ^{14}C analyses of groundwater from the Botacatu aquifer system in Brazil. <i>Radiocarbon</i> , 31, 926-933 (1989).
133	Smellie, J. A. T., Wikberg, P. Hydrochemical investigations at Finnsjön, Sweden. <i>Journal of Hydrology</i> , 126, 129-158 (1991).
134	Sokolovskii, L. G., Polyakov, V. A., & Markidanova, H. S. Isotope composition of groundwater in the Azov-Kuban and Eastern Pre-Caucasian artesian basins. <i>Water Resources</i> , 39, 322-329 (2012).
135	Soro, N., Goula Bi Tie, A. Hydrochimie et isotopes de l'environnement appliqués à l'étude des eaux souterraines du Sud de la Côte d'Ivoire. <i>Hydrochemistry</i> , 244, 1997 (1997).
136	Stadler, S., Geyh, M. A., Ploethner, D., Koeniger, P. The deep Cretaceous aquifer in the Aleppo and Steppe basins of Syria: assessment of the meteoric origin and geographic source of the groundwater. <i>Hydrogeology Journal</i> , 20, 1007-1026 (2012).
137	Stewart, M. K. A 40-year record of carbon-14 and tritium in the Christchurch groundwater system, New Zealand: Dating of young samples with carbon-14. <i>Journal of Hydrology</i> , 430-431, 50-68 (2012).
138	Stimson, J., Frape, S., Drimmie, R., Rudolph, D. Isotopic and geochemical evidence of regional-scale anisotropy and interconnectivity of an alluvial fan system, Cochabamba Valley, Bolivia. <i>Applied Geochemistry</i> , 16, 1097-1114 (2001).
139	Stimson, J., Rudolph, D., Frape, S., Drimmie, R. Interpretation of groundwater flow patterns through a reconstruction of the tritium precipitation record in the Cochabamba Valley, Bolivia. <i>Journal of Hydrology</i> , 180, 155-172 (1996).
140	Stute, M., Clark, J. F., Schlosser, P., Broecker, W. S., Bonani, G. A 30,000 yr continental paleotemperature record derived from noble gases dissolved in groundwater from the San Juan Basin, New Mexico. <i>Quaternary Research</i> , 43, 209-220 (1995).
141	Sukhija, B. S., Reddy, D. V., Nagabhushanam, P. Isotopic fingerprints of paleoclimates during the last 30,000 years in deep confined groundwaters of Southern India. <i>Quaternary Research</i> , 50, 252-260 (1998).
142	Sukhija, B. S., Reddy, D. V., Nagabhushanam, P., Bhattacharya, S. K., Jani, R. A., Kumar, D. Characterisation of recharge processes and groundwater flow mechanisms in weathered-fractured granites of Hyderabad (India) using isotopes. <i>Hydrogeology Journal</i> , 14, 663-674 (2006).
143	Sultan, M., Sturchio, N. C., Gheith, H., Abdel Hady, Y., El Anbeawy, M. Chemical and isotopic constraints on the origin of Wadi El-Tarfa ground water, eastern desert, Egypt. <i>Ground water</i> , 38, 743-751 (2000).
144	Sultan, M., Yan, E., Sturchio, N. C., Wagdy, A., Abdel Gelil, K., Becker, R., Manocha, N., Mileski, A. Natural discharge: A key to sustainable utilization of fossil groundwater. <i>Journal of Hydrology</i> , 335, 25-36 (2007).
145	Sultan, M., Yan, E., Sturchio, N., Wagdy, A., Abdel Gelil, K., Becker, R., N. Manocha, N. Milewski, A., Natural discharge: A key to sustainable utilization of fossil groundwater. <i>Journal of Hydrology</i> , 335, 25-35 (2007).
146	Takahashi, H. A., Nakamura, T., Tsukamoto, H., Kazahaya, K., Handa, H., Hirota, A. Radiocarbon dating of groundwater in granite fractures in Abukuma Province, northeast Japan. <i>Radiocarbon</i> , 55, 894-904 (2013).
147	Talma, A. S., Weaver, J. M. C., Plummer, L. N., Busenburg, E. CFC tracing of groundwater in fractured rock aided with ^{14}C and ^3H to identify water mixing. (eds. Sililo et al.) <i>Groundwater: Past achievements and future challenges</i> , Balkema, Rotterdam (2000).
148	Taupin, J-D., Toro, L. E., Vargas, M. C. Etude géochimique et isotopique des aquifères dans la zone de Maicao (Colombie). <i>Hydrological Sciences-Journal-des Sciences Hydrologiques</i> , 54, 538-555 (2009).
149	Taylor, C. B. Hydrology of the Poverty Bay flats aquifers, New Zealand: recharge mechanisms, evolution of the isotopic composition of dissolved inorganic carbon, and ground-water ages. <i>Journal of Hydrology</i> , 158, 151-185 (1994).
150	Taylor, C. B., Trompeter, V. J., Brown, L. J., Bekesi, G. The Manawatu aquifers, North Island, New Zealand: Clarification of hydrogeology using a multidisciplinary environmental tracer approach. <i>Hydrological Processes</i> , 15, 3269-3286 (2001).
151	Thiros, S. Quality and sources of shallow ground water in areas of recent residential development in Salt Lake Valley, Salt Lake County, Utah. <i>US Geological Survey Water-Resources Investigations Report 03-4028</i> , 277, 214-226 (2010).

#	Reference
152	Toro, L. E., Calderon, J., Taupin, J. D., Vargas Quintero, M. C. Exploración de aguas subterráneas en Maicao (Colombia) mediante técnicas hidroquímicas e isotópicas. in: Estudios de Hidrología Isotópica en América Latina, IAEA-TECDOC-1611, 67-82 (2008).
153	Trabelsi, R., Abid, K., Zouari, K. Geochemistry processes of the Djeffara palaeogroundwater (Southeastern Tunisia). <i>Quaternary International</i> , 257, 43-55 (2012).
154	Trettin, R., Freyer, K., Strauch, G., Treutler, H. C., Dehnert, J., Nestler, W., Grischek, T. Isotope studies to reveal groundwater origin and flow processes within the drinking water supply area Elbe/Torgau. in: Isotopes in water resources management, Vol. 1., International Atomic Energy Agency, Vienna, Austria, 457-459 (1995).
155	Trettin, R., Knoller, K., Loosli, H. H., Kowski, P. Evaluation of the sulfate dynamics in groundwater by means of environmental isotopes. <i>Isotopes in Environmental and Health Studies</i> , 38, 103-119 (2002).
156	Visser, A., Broers, H. P., Purtschert, R., Sültenfuß, J., de Jonge, M. Groundwater age distributions at a public drinking water supply well field derived from multiple age tracers (85Kr, 3H/3He, and 39Ar). <i>Water Resources Research</i> , 49, 7778-7796 (2013).
157	Vogel, J. C., Lerman, J. C., Mook, W. G., & Roberts, F. B. Natural isotopes in the groundwater of the Tulum Valley, San Juan, Argentina. <i>Hydrological Sciences Journal</i> , 17, 85-96 (1975).
158	Wang, L., Hu, F., Yin, L., Wan, L., Yu, Q. Hydrochemical and isotopic study of groundwater in the Yinchuan plain, China. <i>Environmental and Earth Sciences</i> , 69, 2037-2057 (2013).
159	Wang, S. Hydrochemical and isotopic characteristics of groundwater in the Yanqi Basin of Xinjiang province, northwest China. <i>Environmental and Earth Sciences</i> , 71, 427-440 (2014).
160	Wang, Y., Jiao, J. J. Origin of groundwater salinity and hydrogeochemical processes in the confined Quaternary aquifer of the Pearl River Delta, China. <i>Journal of Hydrology</i> , 438-439, 112-124 (2012).
161	Weyhenmeyer, C. E., Burns, S. J., Waber, H. N., Aeschbach-Hertig, W., Kipfer, R., Loosli, H. H., Matter, A. Cool glacial temperatures and changes in moisture source recorded in Oman groundwaters. <i>Science</i> , 287, 842-845 (2000).
162	Yangui, H., Abidi, I., Zouari, K., Rozanski, K. Deciphering groundwater flow between the Complex Terminal and Plio-Quaternary aquifers in Chott Gharsa plain (southwestern Tunisia) using isotopic and chemical tools. <i>Hydrological Sciences Journal</i> , 57, 967-984 (2012).
163	Yangui, H., Zouari, K., Rozanski, K. Hydrochemical and isotopic study of groundwater in Wadi El Hechim–Garaa Hamra basin, Central Tunisia. <i>Environmental Earth Science</i> , 66, 1359-1370 (2012).
164	Yangui, H., Zouari, K., Trabelsi, R., Rozanski, K. Recharge mode and mineralization of groundwater in a semi-arid region: Sidi Bouzid plain (central Tunisia). <i>Environmental Earth Sciences</i> , 63, 969-979 (2011).
165	Yechieli, Y., Kafri, U., Sivan, O. The inter-relationship between coastal sub-aquifers and the Mediterranean Sea, deduced from radioactive isotopes analysis. <i>Hydrogeology Journal</i> , 17, 264-274 (2008).
166	Yin, L., Hou, G., Su, Xs., Wang, D., Dong, J., Hao, Y., Wang, X. Isotopes (δD and $\delta^{18}O$) in precipitation, groundwater and surface water in the Ordos Plateau, China: implications with respect to groundwater recharge and circulation. <i>Hydrogeology Journal</i> , 19, 429-443 (2010).
167	Yitbarek, A., Razack, M., Ayenew, T., Zemedagegnehu, E., Azagegn, T. Hydrogeological and hydrochemical framework of Upper Awash River basin, Ethiopia: With special emphasis on inter-basins groundwater transfer between Blue Nile and Awash Rivers. <i>Journal of African Earth Sciences</i> , 65, 46-60 (2012).
168	Zhang, B., Song, X., Zhang, Y., Han, D., Tang, C., Yang, L., Wang, Z., Liu, T. A study of the interrelation between surface water and groundwater using isotopes and chlorofluorocarbons in Sanjiang plain, Northeast China. <i>Environmental Earth Sciences</i> , 72, 3901-3913 (2014).
169	Additional groundwater data for the USA was obtained from Water Quality Portal web page: www.waterqualitydata.us

Table S3. Industrial, agricultural, domestic or municipal well construction purposes

State	Well construction purposes included in our analysis shown in Figure 3
California	[Other Recreation] [Water Supply Irrigation - Landscape] [Water Supply Domestic] [Water Supply Public] [Other Fire or Frost Protection] [Other Bottled Water] [Other Power Generation] [Water Supply Industrial] [Other Dairy Supply] [Other irrigation] [Other Irrigation] [Water Supply Irrigation - Agriculture] [Water Supply Stock or Animal Watering] [Water Supply Irrigation Agricultural]
Colorado	[/DOMESTIC] [ALL BENEFICIAL USES/DOMESTIC] [ALL BENEFICIAL USES/MUNICIPAL] [AUGMENTATION/DOMESTIC] [DOMESTIC/] [DOMESTIC/ALL BENEFICIAL USES] [DOMESTIC/FIRE] [DOMESTIC/MUNICIPAL] [DOMESTIC/OTHER] [DOMESTIC/RECREATION] [FIRE/] [FIRE/DOMESTIC] [HOUSEHOLD USE ONLY/] [HOUSEHOLD USE ONLY/DOMESTIC] [HOUSEHOLD USE ONLY/FIRE] [HOUSEHOLD USE ONLY/OTHER] [HOUSEHOLD USE ONLY/RECREATION] [MUNICIPAL/] [MUNICIPAL/ALL BENEFICIAL USES] [MUNICIPAL/DOMESTIC] [MUNICIPAL/FIRE] [MUNICIPAL/OTHER] [MUNICIPAL/RECREATION] [OTHER/DOMESTIC] [OTHER/FIRE] [RECREATION/] [RECREATION/DOMESTIC] [RECREATION/OTHER] [HOUSEHOLD USE ONLY/AUGMENTATION] [MUNICIPAL/AUGMENTATION] [DOMESTIC/AUGMENTATION] [/COMMERCIAL] [/INDUSTRIAL] [ALL BENEFICIAL USES/COMMERCIAL] [COMMERCIAL/] [COMMERCIAL/AUGMENTATION] [COMMERCIAL/INDUSTRIAL] [COMMERCIAL/OTHER] [INDUSTRIAL/] [INDUSTRIAL/ALL BENEFICIAL USES] [INDUSTRIAL/COMMERCIAL] [INDUSTRIAL/OTHER] [INDUSTRIAL/POWER GENERATION] [OTHER/INDUSTRIAL] [COMMERCIAL/SNOW MAKING] [SNOW MAKING/] [SNOW MAKING/OTHER] [INDUSTRIAL/AUGMENTATION] [AUGMENTATION/IRRIGATION] [DOMESTIC/FISHERY] [FISHERY/IRRIGATION] [FISHERY/STOCK] [IRRIGATION/] [IRRIGATION/ALL BENEFICIAL USES] [IRRIGATION/FISHERY] [IRRIGATION/OTHER] [IRRIGATION/STOCK] [OTHER/STOCK] [RECREATION/STOCK] [STOCK/] [STOCK/FISHERY] [STOCK/IRRIGATION] [STOCK/OTHER] [IRRIGATION/AUGMENTATION] [FISHERY/] [COMMERCIAL/DOMESTIC] [COMMERCIAL/FIRE] [COMMERCIAL/HOUSEHOLD USE ONLY] [COMMERCIAL/MUNICIPAL] [COMMERCIAL/RECREATION] [DOMESTIC/COMMERCIAL] [DOMESTIC/INDUSTRIAL] [DOMESTIC/POWER GENERATION] [DOMESTIC/SNOW MAKING] [HOUSEHOLD USE ONLY/COMMERCIAL] [HOUSEHOLD USE ONLY/INDUSTRIAL] [INDUSTRIAL/DOMESTIC] [INDUSTRIAL/MUNICIPAL] [INDUSTRIAL/RECREATION] [MUNICIPAL/COMMERCIAL] [MUNICIPAL/INDUSTRIAL] [MUNICIPAL/SNOW MAKING] [RECREATION/POWER GENERATION] [DOMESTIC/IRRIGATION] [DOMESTIC/STOCK] [FIRE/IRRIGATION] [FIRE/STOCK] [FISHERY/] [FISHERY/RECREATION] [HOUSEHOLD USE ONLY/IRRIGATION] [HOUSEHOLD USE ONLY/STOCK] [INDUSTRIAL/STOCK] [IRRIGATION/DOMESTIC] [IRRIGATION/FIRE] [IRRIGATION/MUNICIPAL] [IRRIGATION/RECREATION] [MUNICIPAL/IRRIGATION] [MUNICIPAL/STOCK] [RECREATION/FISHERY] [RECREATION/IRRIGATION] [STOCK/DOMESTIC] [STOCK/FIRE] [STOCK/HOUSEHOLD USE ONLY] [STOCK/MUNICIPAL] [DOMESTIC/IRRIGATION] [FIRE/IRRIGATION] [HOUSEHOLD USE ONLY/IRRIGATION] [HOUSEHOLD USE] [ONLY/STOCK] [FIRE/STOCK] [FISHERY/RECREATION] [COMMERCIAL/FISHERY] [COMMERCIAL/IRRIGATION] [COMMERCIAL/STOCK] [INDUSTRIAL/IRRIGATION] [IRRIGATION/COMMERCIAL] [IRRIGATION/INDUSTRIAL] [IRRIGATION/SNOW MAKING] [STOCK/COMMERCIAL] [STOCK/INDUSTRIAL] [INDUSTRIAL/STOCK]
Kansas	[Pond/Swimming Pool/Recreation] [Public Water Supply] [Lawn and Garden - domestic only] [Domestic] [Domestic, changed from Irrigation] [Domestic, changed from Oil Field Water Supply] [Industrial] [Oil Field Water Supply] [Irrigation] [Feedlot] [Feedlot/Livestock/Windmill] [Domestic, Livestock]
Nebraska	[Domestic] [Commercial/Industrial] [Aquaculture] [Pit - Irrigation] [Irrigation] [Livestock]
Wyoming	[DOM_GW] [MUN_GW] [DOM_GW; MIS] [DOM_GW;MIS] [DOM_GW; TST] [MIS; MUN_GW] [DOM_GW; MUN_GW] [MIS; DOM_GW] [DOM_GW; MON] [IND_GW] [IND_GW; MIS] [IND_GW; MON] [IND_GW;MIS] [IND_GW; MIS; MON] [IND_GW; MIS; MIS] [MIS; IND_GW] [STK] [MIS; STK] [IRR_GW] [IRR_GW; STK] [STK; IRR_GW] [MON; STK] [IRR_GW; MIS] [MIS; MON; STK] [IRR_GW;MIS] [IRR_GW; MIS; STK] [MIS; IRR_GW] [STK; MIS] [IRR_GW;STK] [STK; MIS; MIS] [MIS; STK; IRR_GW] [MIS;STK] [STK; IRR_GW; MIS] [IRR_GW; MIS; MIS; MIS; MIS] [IRR_GW;MIS;STK] [DOM_GW; IND_GW] [DOM_GW; IND_GW; MIS] [DOM_GW; IND_GW; MUN_GW] [IND_GW; MUN_GW] [IND_GW; MIS; MUN_GW]

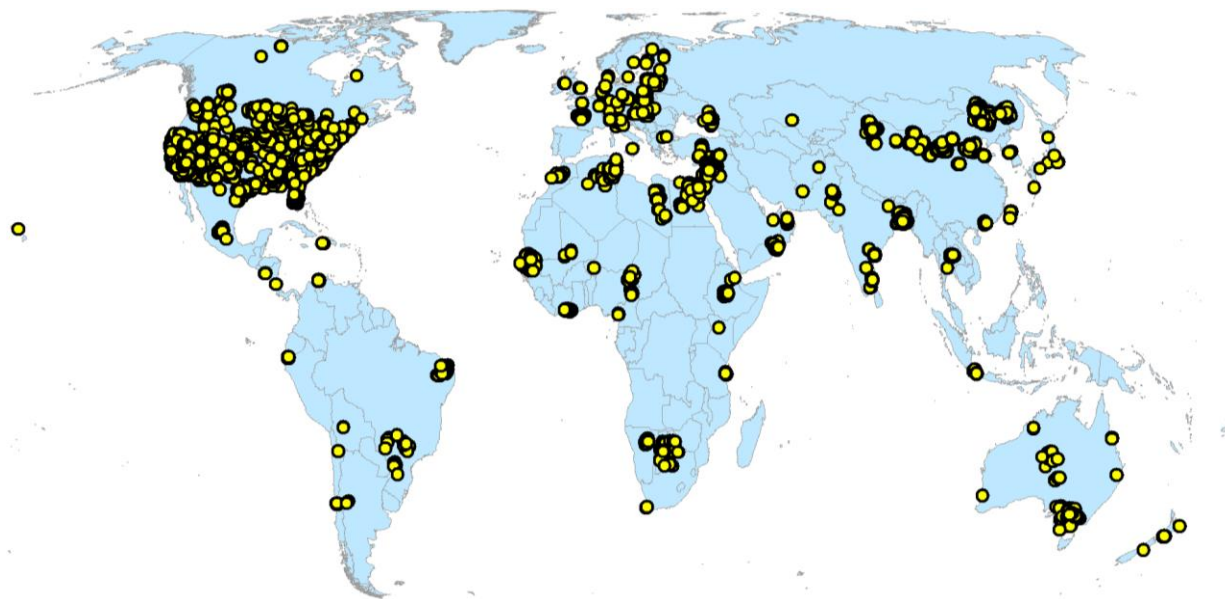


Figure S1. Locations of the analysed well waters with tritium and/or radiocarbon data (yellow circles). Outlines of countries are marked by grey lines.

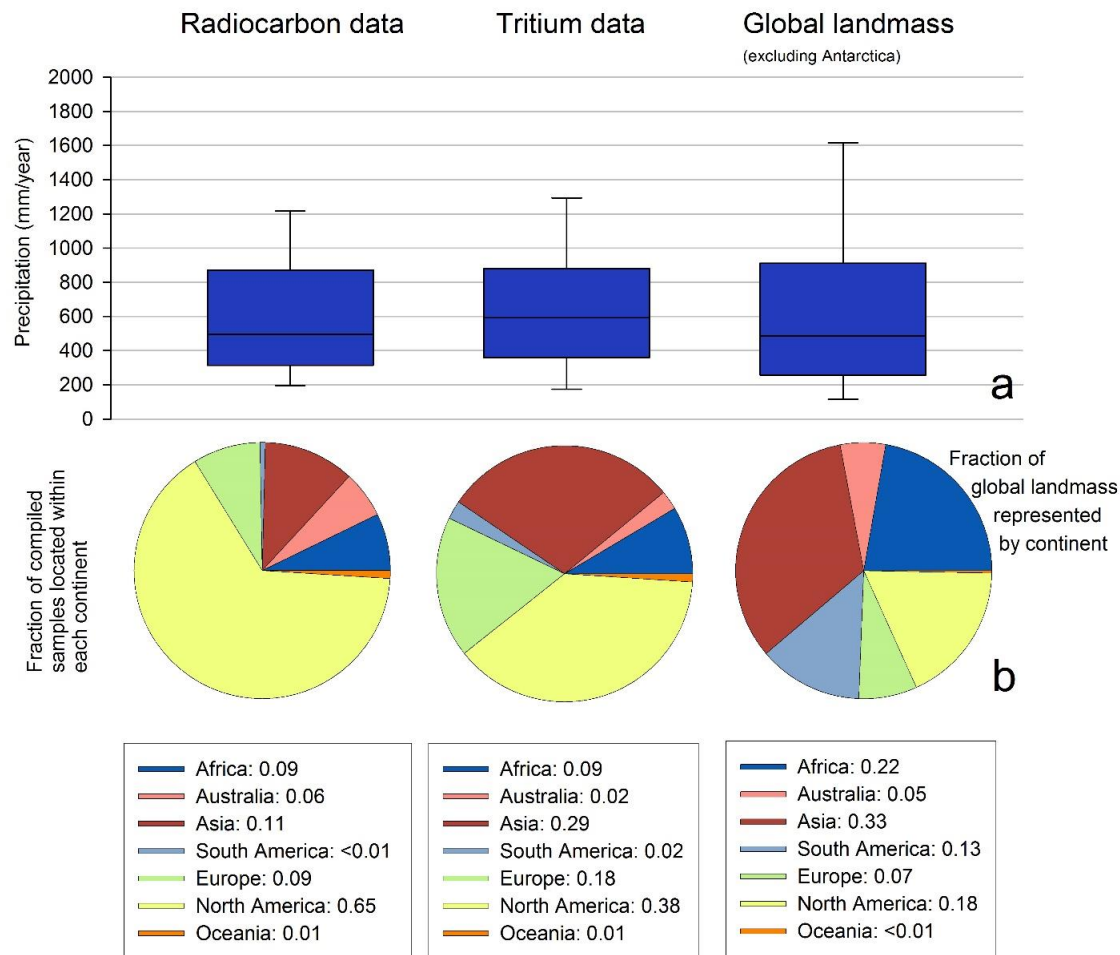


Figure S2. Sampling biases of radiocarbon (left column) and tritium (middle column), relative to the distribution of the global landmass by continent (right column). Panel (a) shows a box-whisker plot of annual precipitation (mm/year) at the wells where we compiled radiocarbon data (leftmost plot), the wells where we compiled tritium data (middle plot), and the entire global landmass excluding Antarctica (rightmost plot; data from Ref. 45). Panel (b) shows the fraction of all radiocarbon (leftmost pie chart) and tritium (middle pie chart) measurements that we compiled, juxtaposed against the distribution of landmass categorized by continental area (rightmost plot). Our dataset disproportionately represents some continents relative to their land areas (e.g., North America, yellow above). Our compiled data represent many climate zones and generally represents the global distribution of precipitation rates (panel a). However, we note that several continents are disproportionately represented in our compilation relative to the areas of the continents, specifically for North America, which accounts for 65% and 38% of compiled radiocarbon and tritium data, but only 18% of the global landmass.

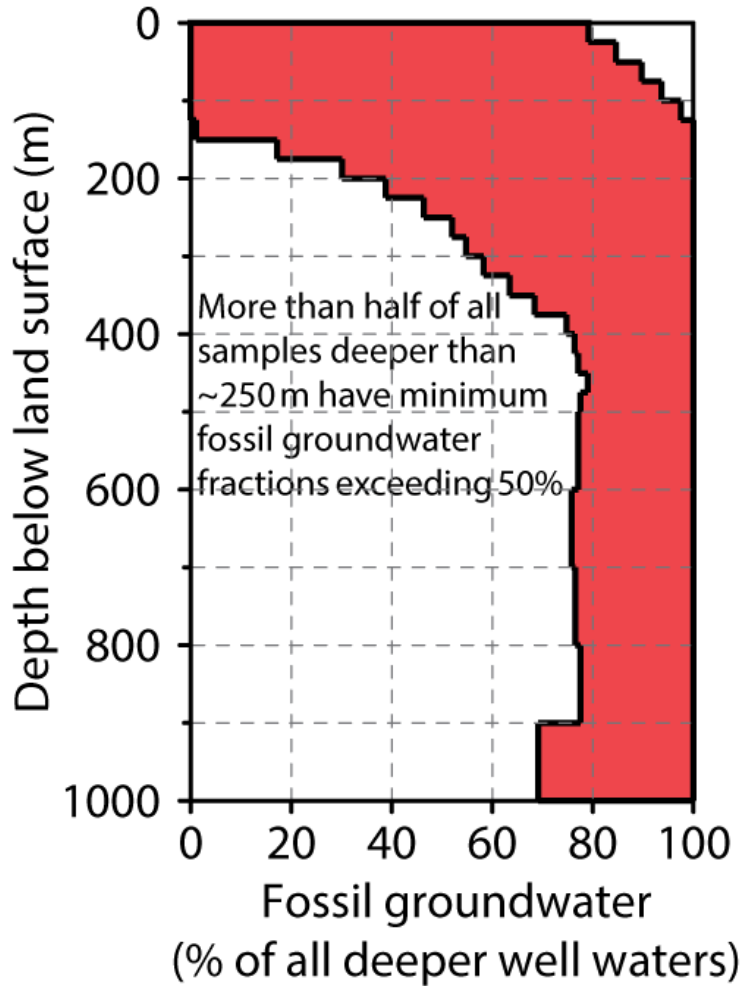


Figure S3. Depth variations of the fraction of fossil groundwater in all compiled underlying (i.e., deeper) wells. The figure presents the median value of the upper and lower (maximum and minimum) estimates of fossil and post-1953 groundwater as calculated using all underlying wells. More than half of all compiled well waters pumped from depths of deeper than 250 m below the land surface have a minimum fossil groundwater fraction of greater than 50%.

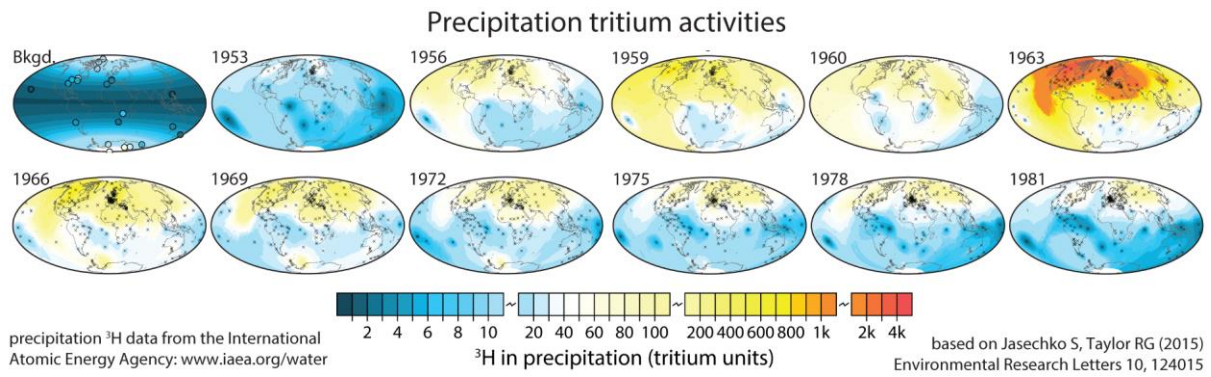


Figure S4. Time series of interpolated global precipitation tritium from pre-1953 (background: “Bkgd.”) through the year 1981 (lower right plot). Precipitation tritium measurements are from the International Atomic Energy Agency’s precipitation isotope database (www.iaea.org/water). The maps shown here are based on those from Ref. 24.

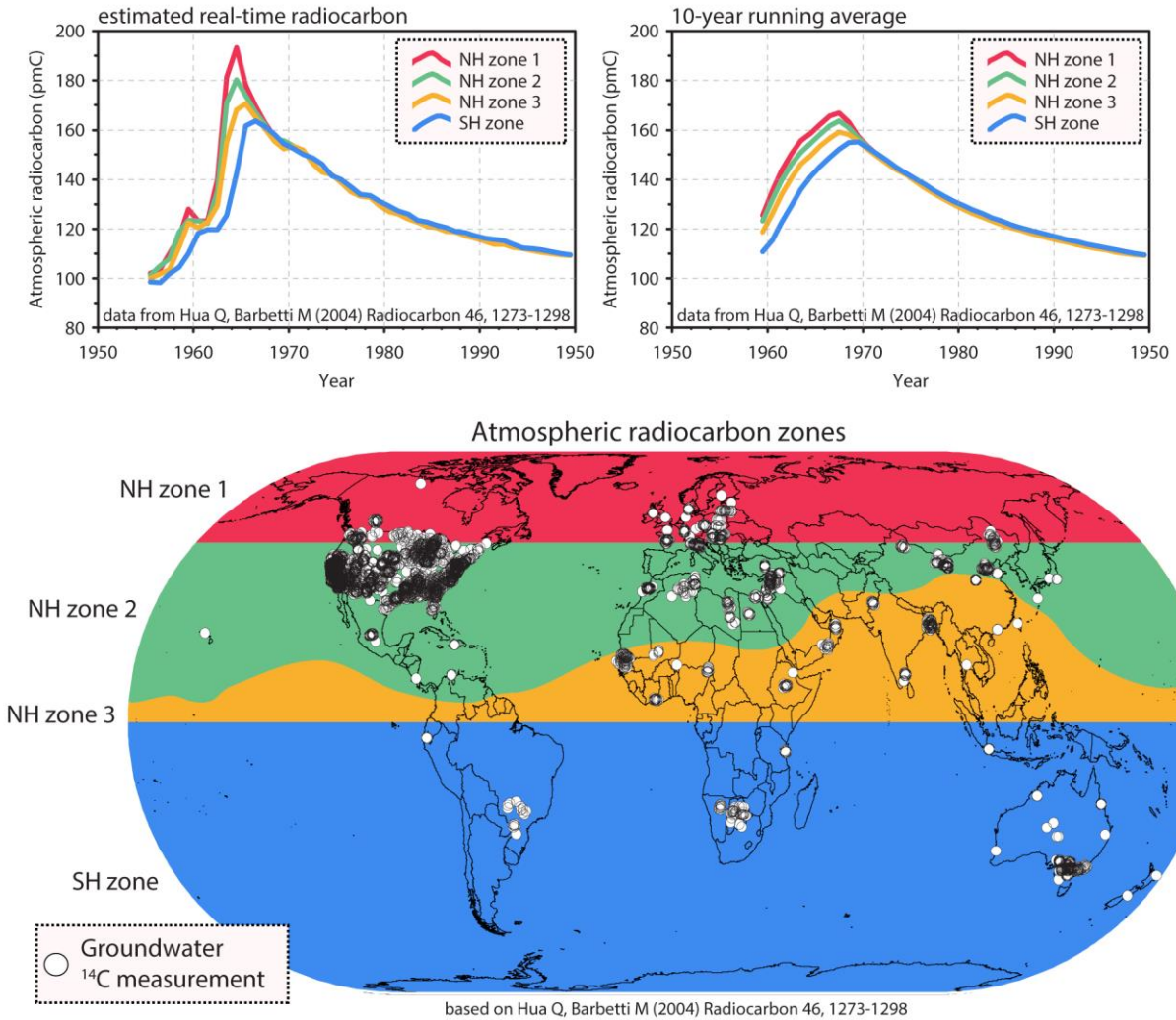


Figure S5. Atmospheric radiocarbon concentrations and groundwater ^{14}C sampling locations. The upper two panels show estimated time series of atmospheric radiocarbon in three geographic zones (left panel), and a 10-year moving average of these atmospheric ^{14}C data (right panel). That is, the data shown in the upper left panel are estimates of the real-time atmospheric radiocarbon content, and the line plots in the top right panel are 10-year moving averages of the data in the upper left panel. The lower map shows the locations of each of the radiocarbon zones, where the colours correspond to the colours of the lines in the upper two panels. The circles show groundwater well locations where fossil groundwater calculations were performed in our manuscript. The atmospheric radiocarbon time series and zones are based on Hua, Q. & Barbetti, M. (2004). Radiocarbon 46, 1273-1298 (Ref. 43).

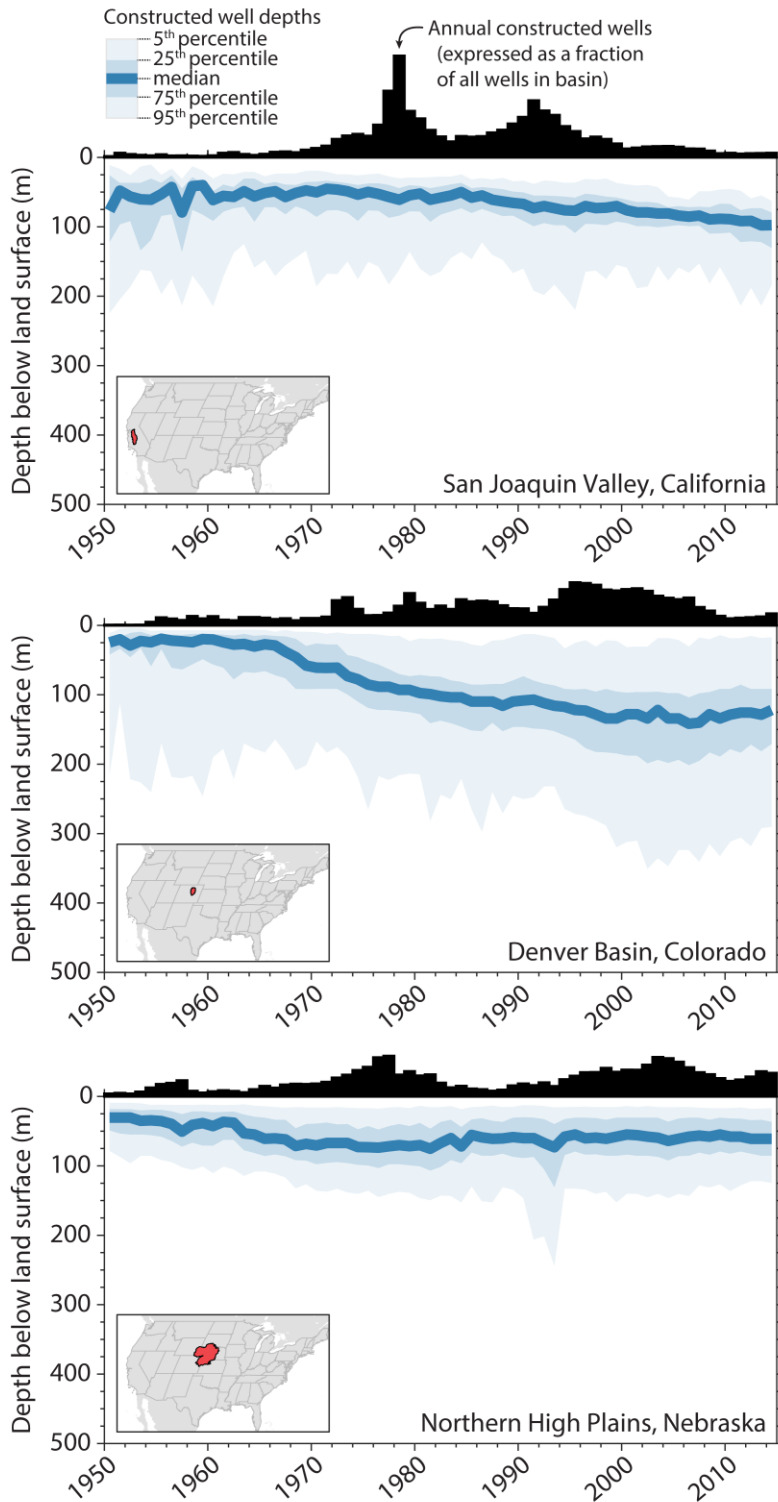
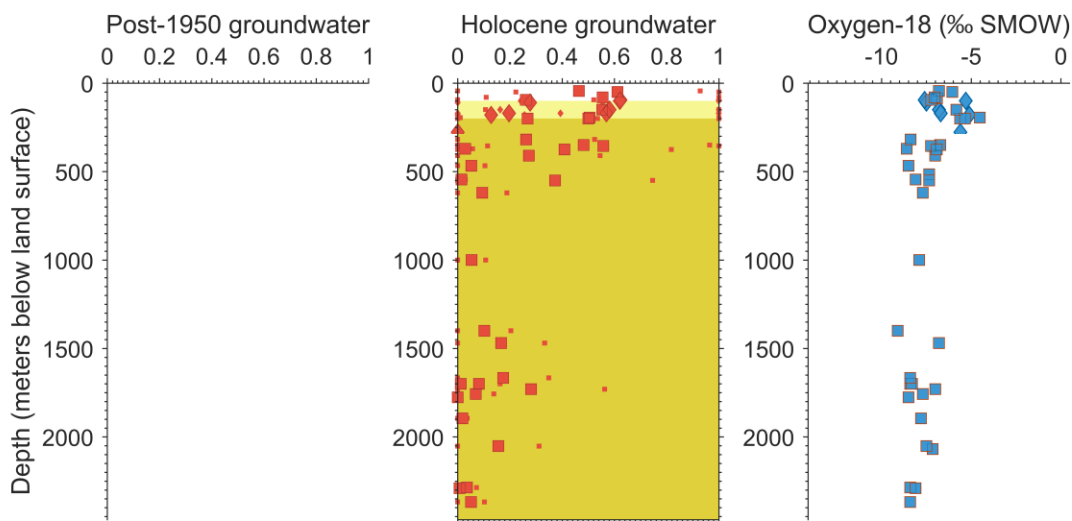
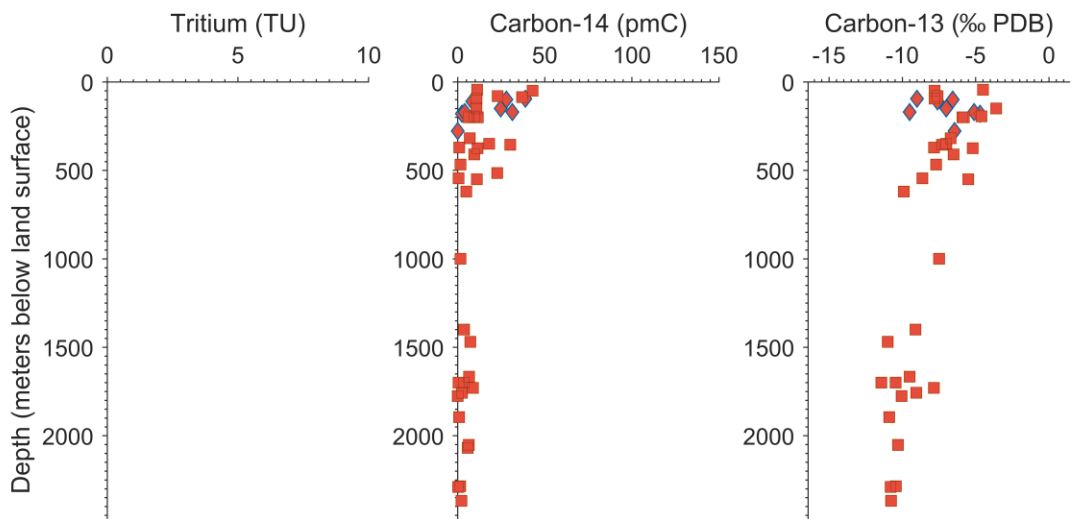
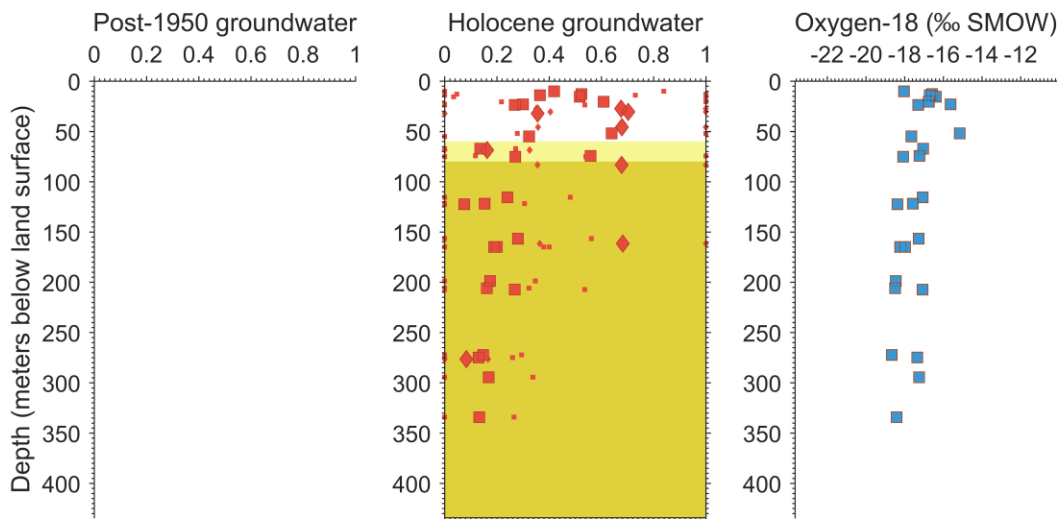
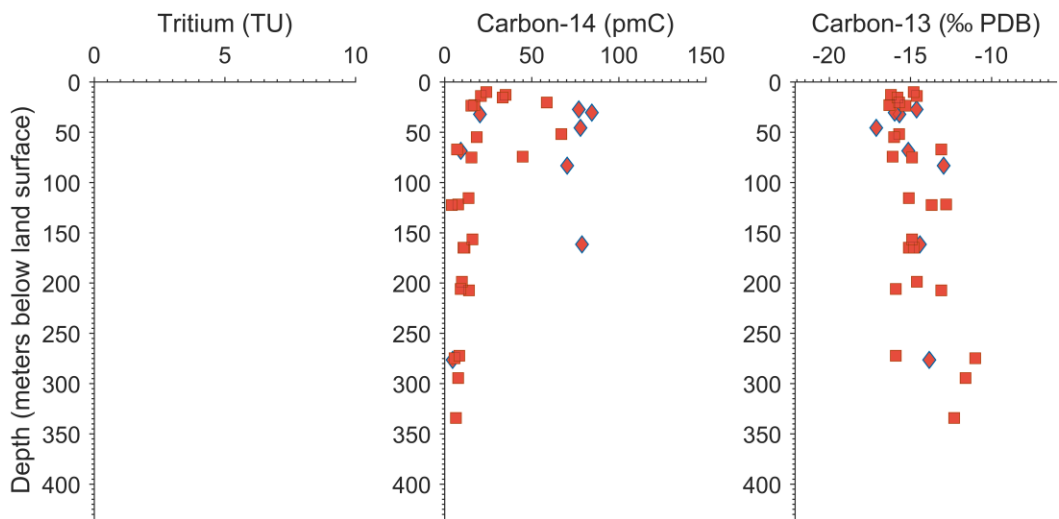


Figure S6. Groundwater well construction depth trends (1950-2015) in six western US aquifers. The blue line shows the annual median well construction depth, the medium blue shading marks the upper-lower quartile well depths, and the light blue shading marks the 5th-95th percentile range of wells. In the San Joaquin Valley and the Northern High Plains, constructed wells lie above the depth that these aquifer systems transition to mostly-fossil groundwater. In the Denver Basin, many wells are constructed at similar depths as fossil groundwaters.

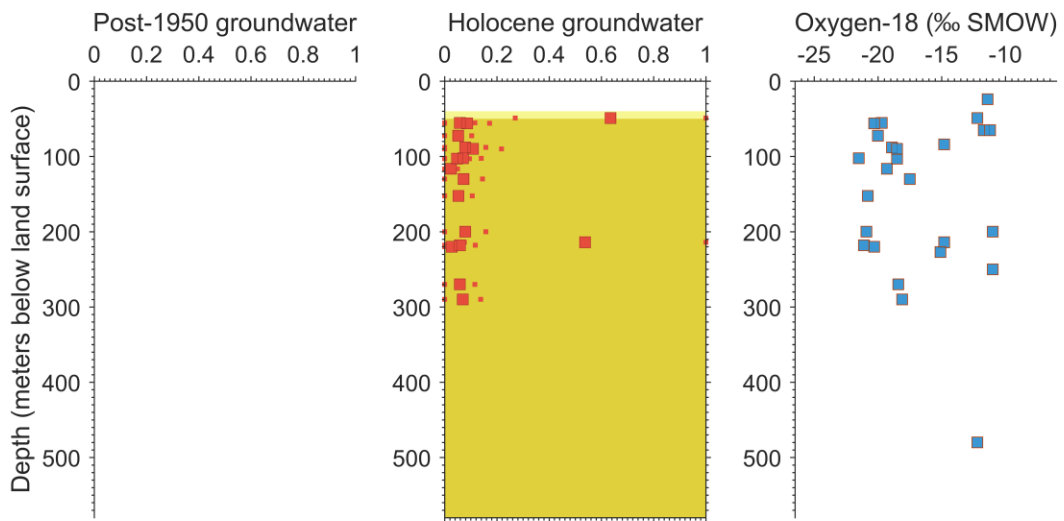
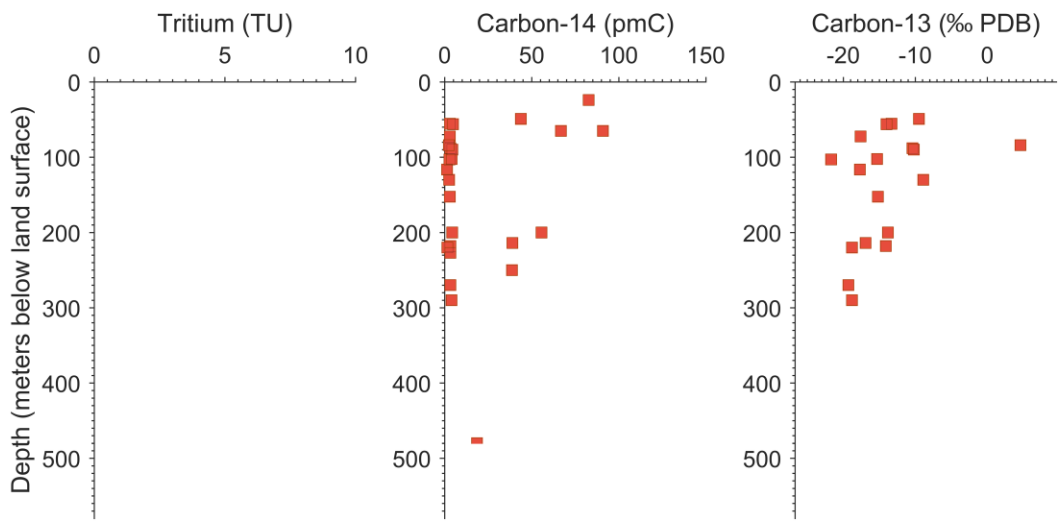
Figures S7 (following pages). For figure description see Supplementary Information section S2.



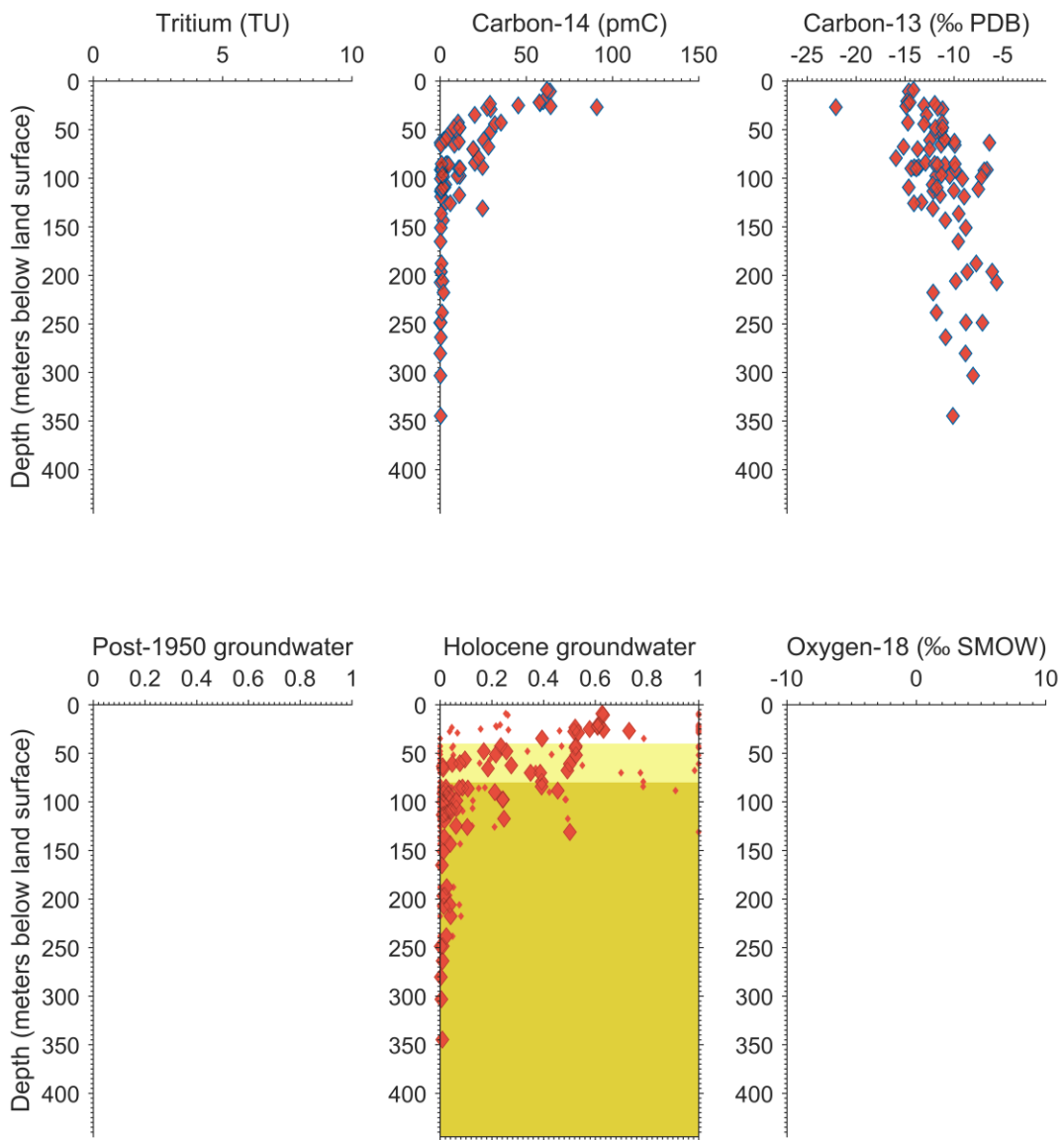
Great Oriental Erg: Continental Intercalaire, Algeria



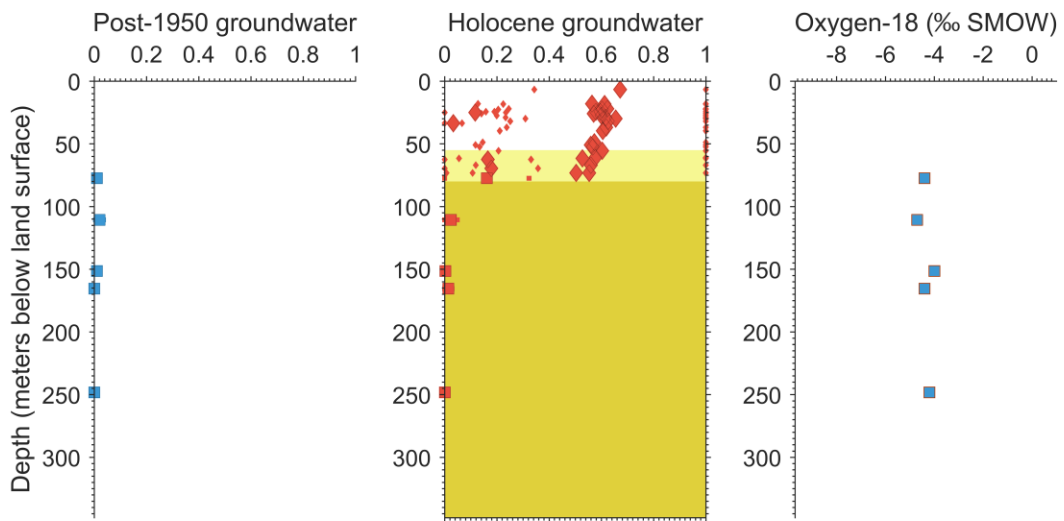
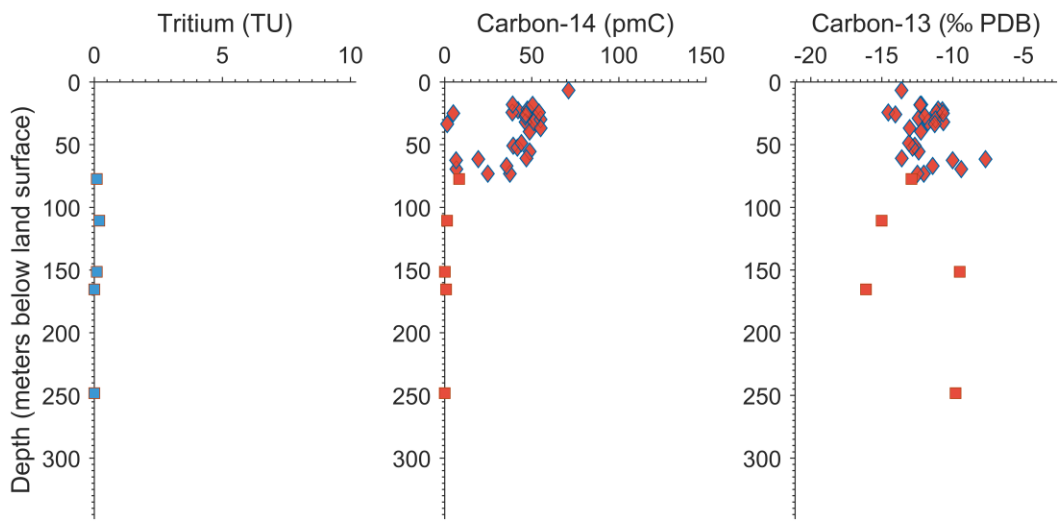
Palouse Basin, USA



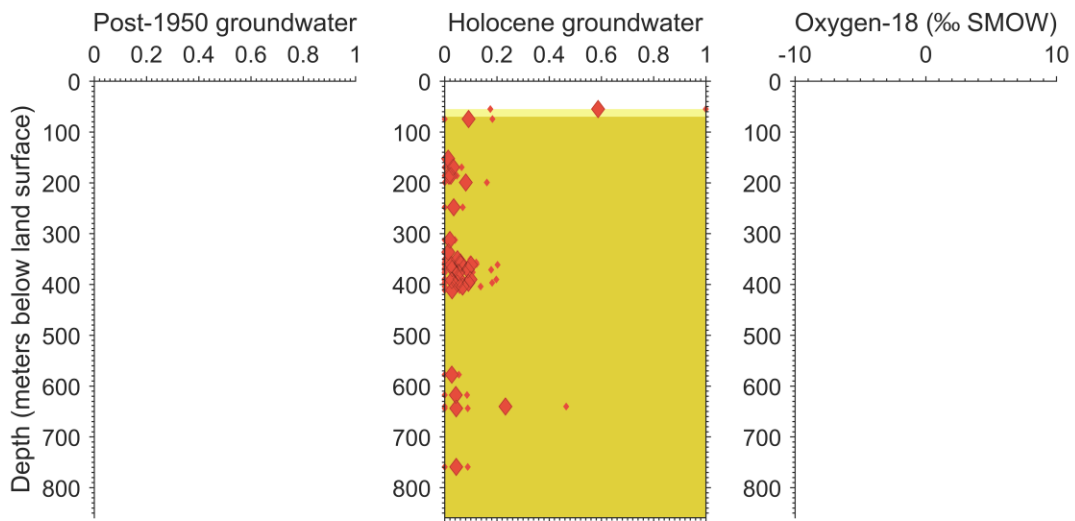
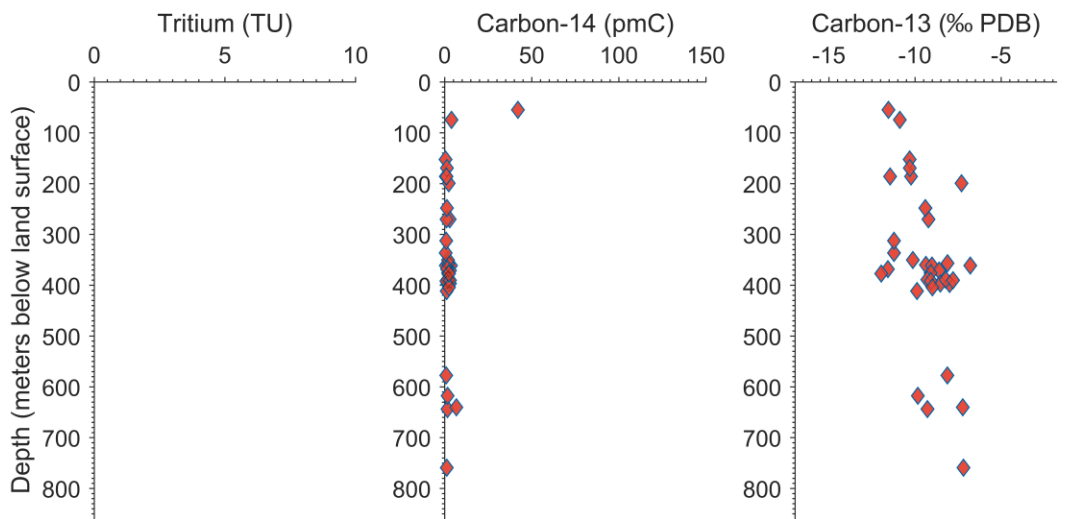
Cambrian-Vendian Aquifer, Estonia



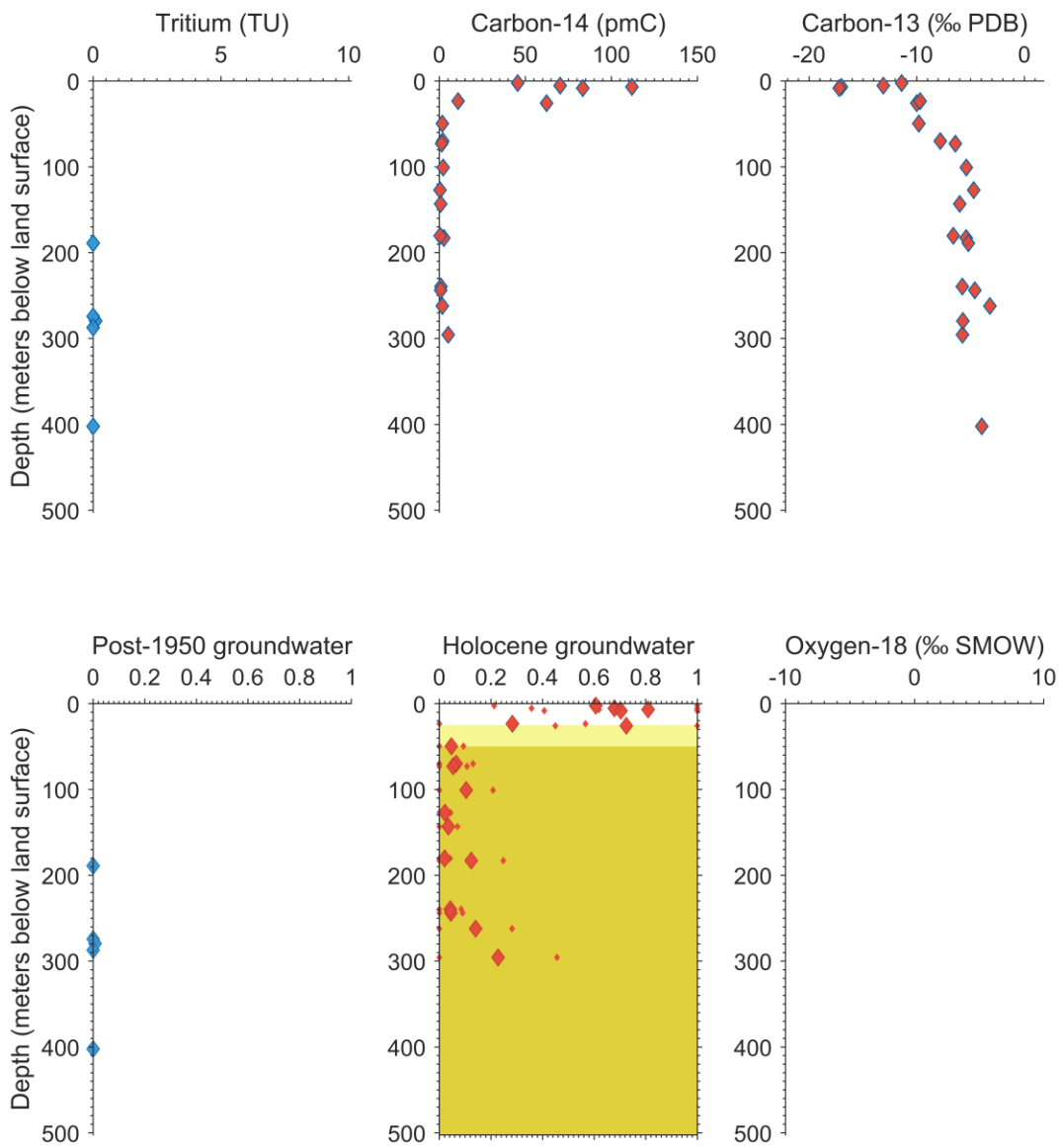
Northern Atlantic Coast, USA



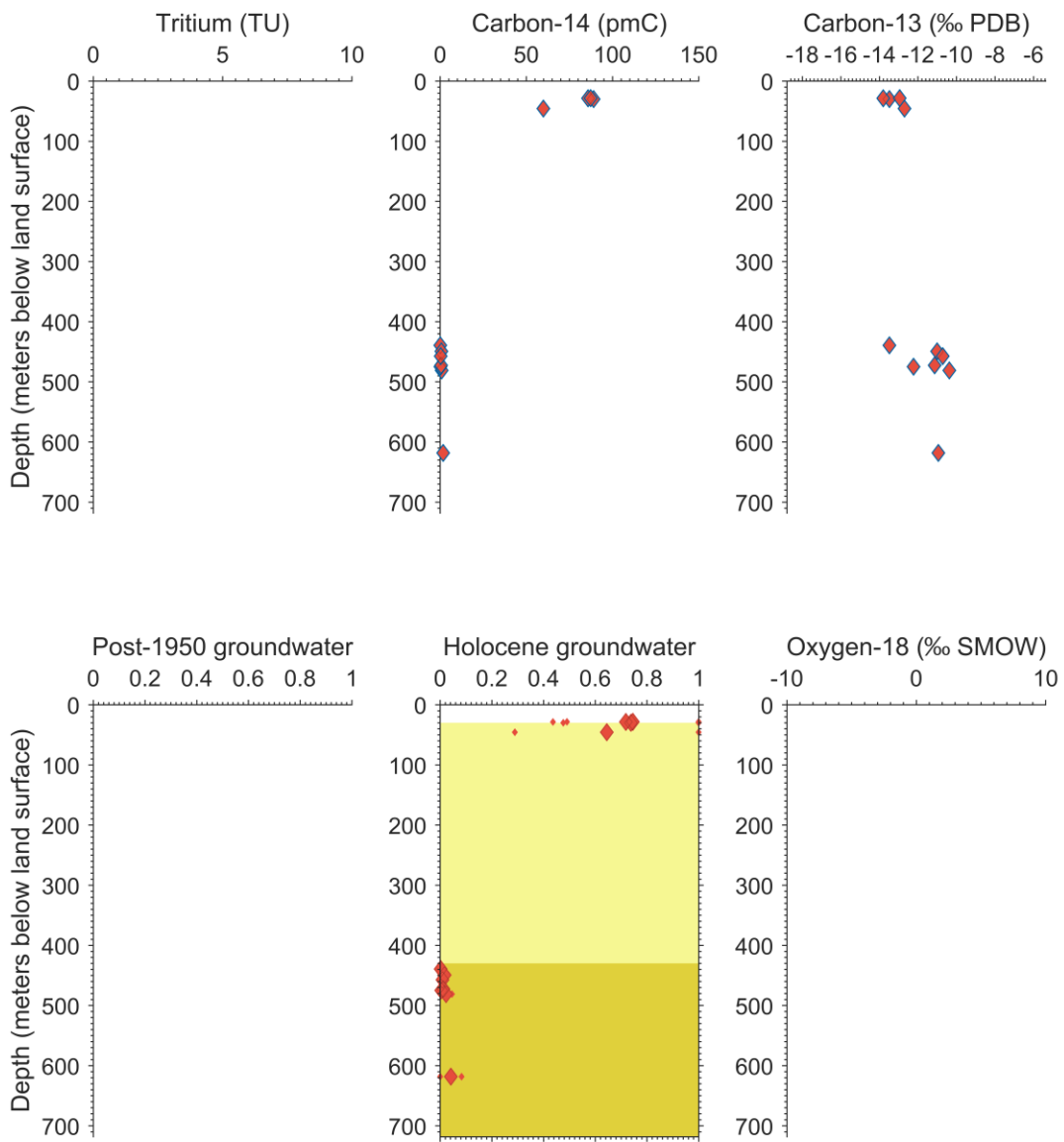
Castle Hayne Aquifer, USA



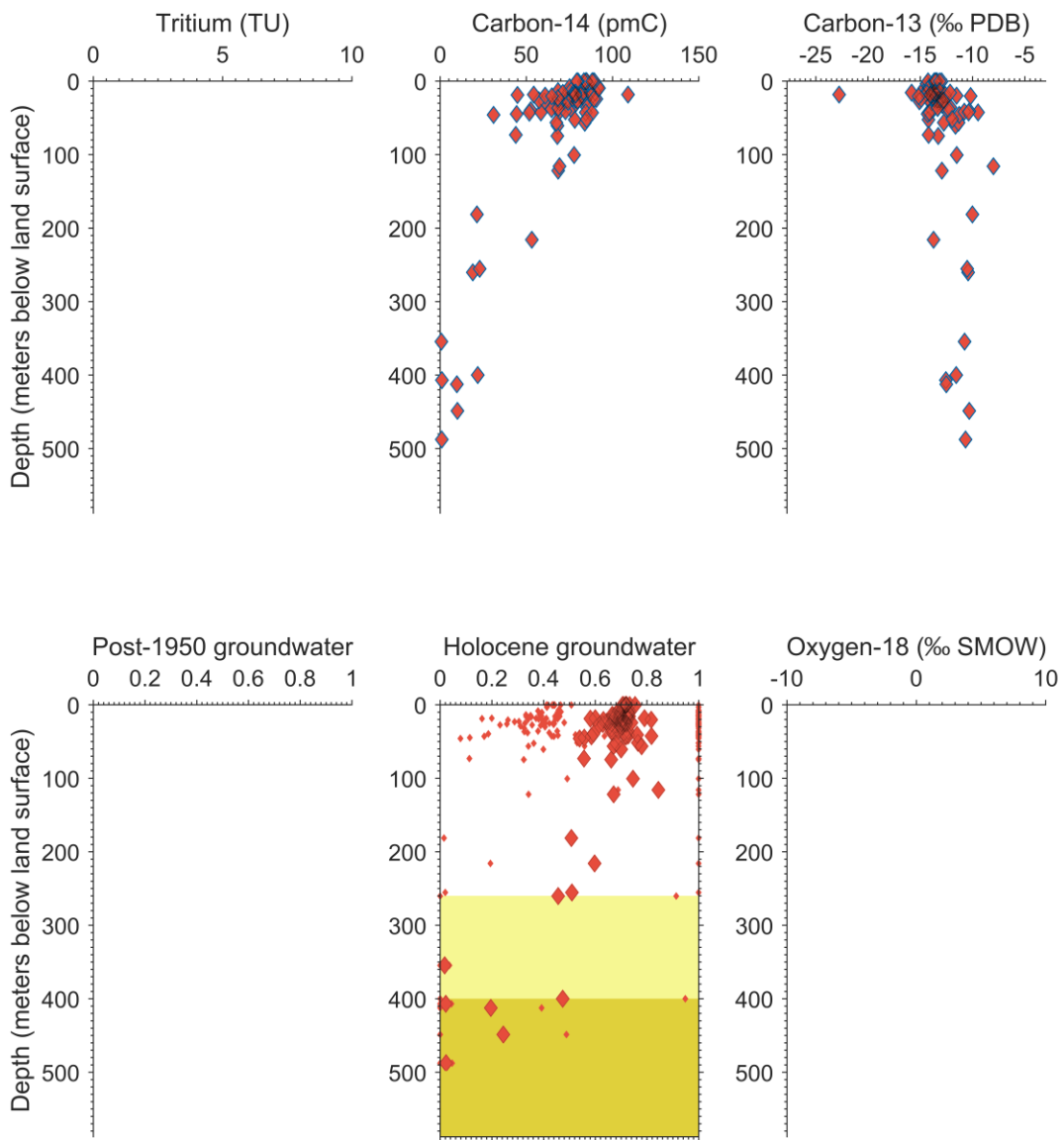
Jacksonville Aquifer, USA



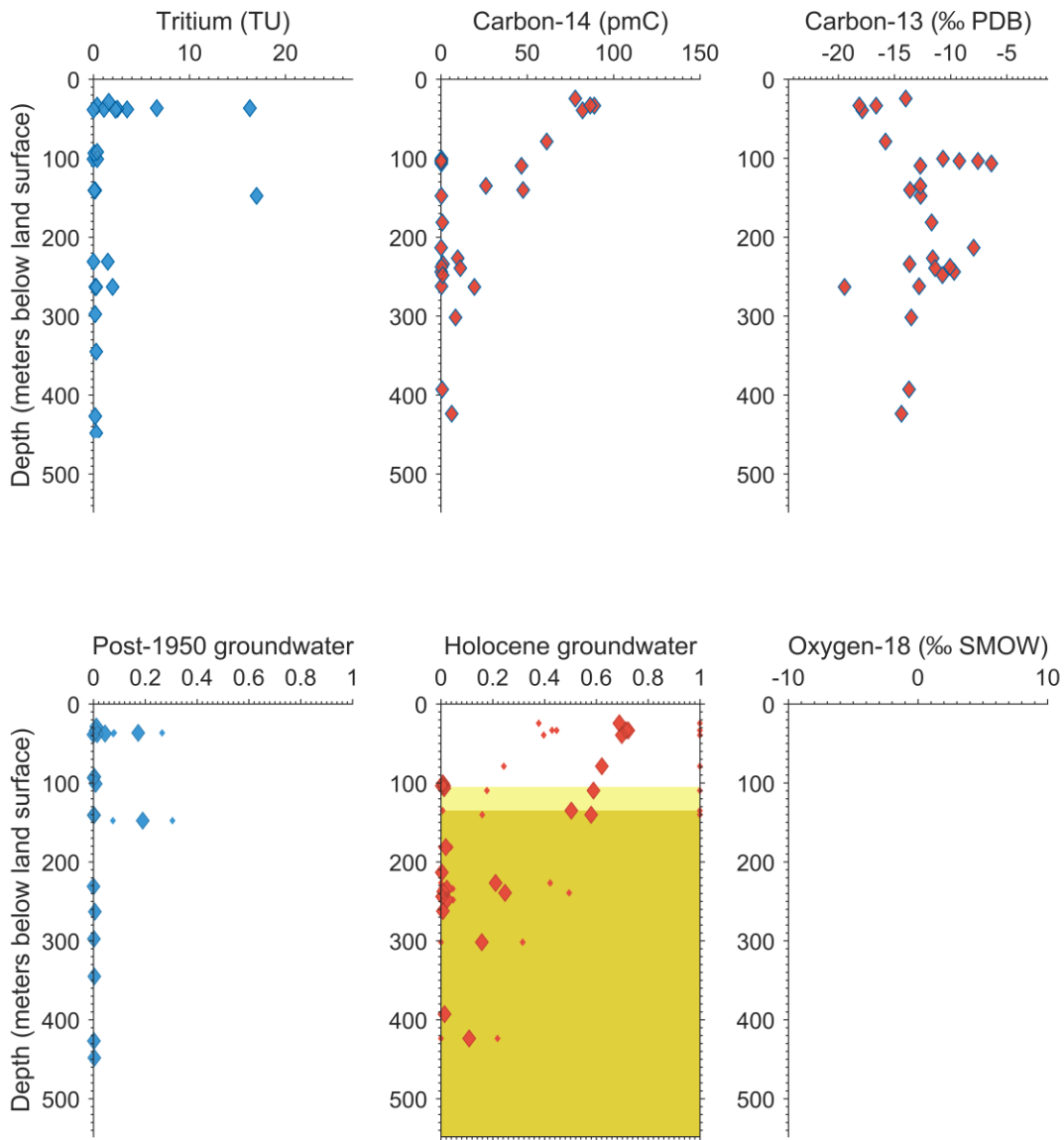
Tampa Bay Aquifer, USA



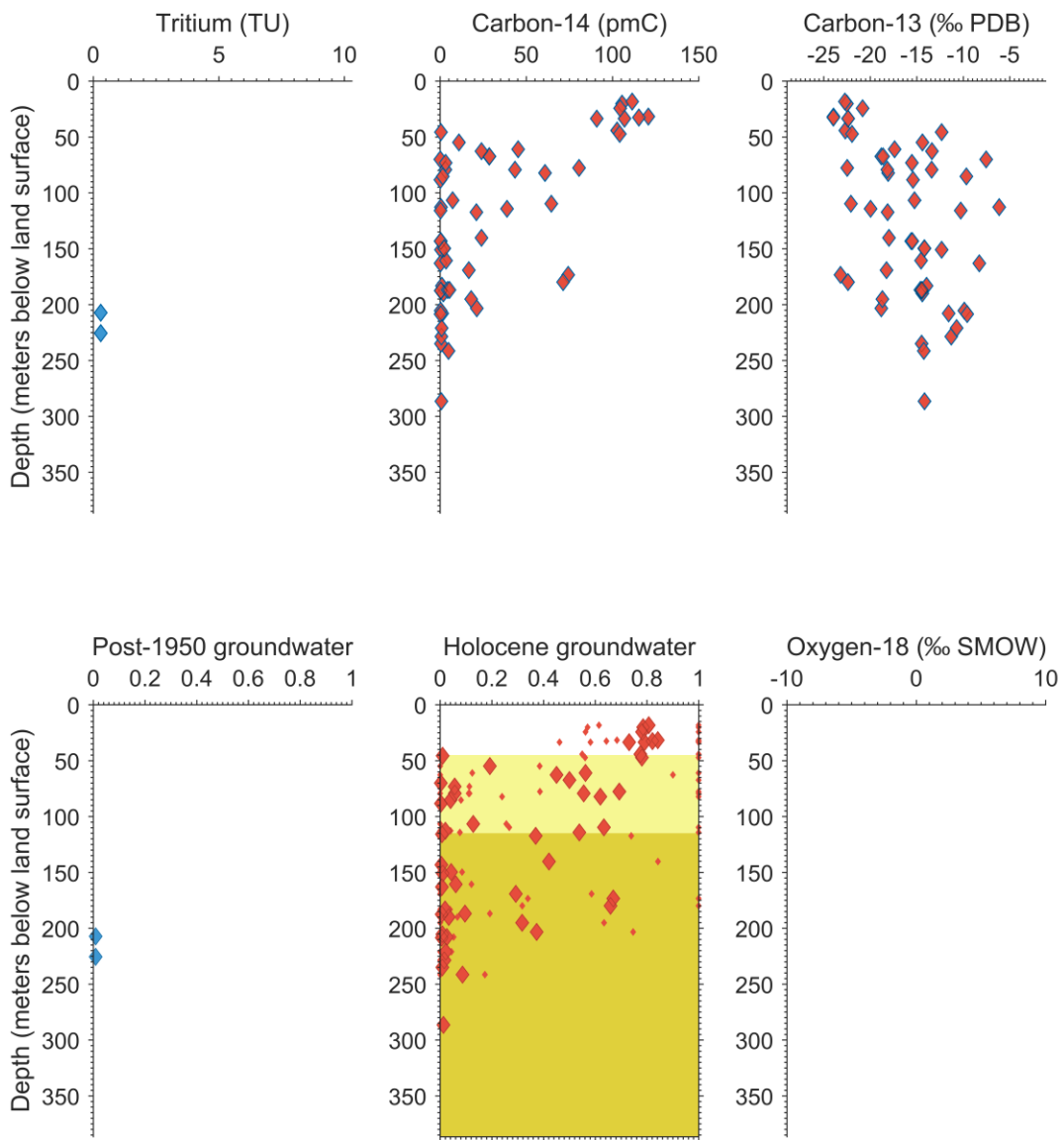
Silurian-Devonian Aquifer, USA



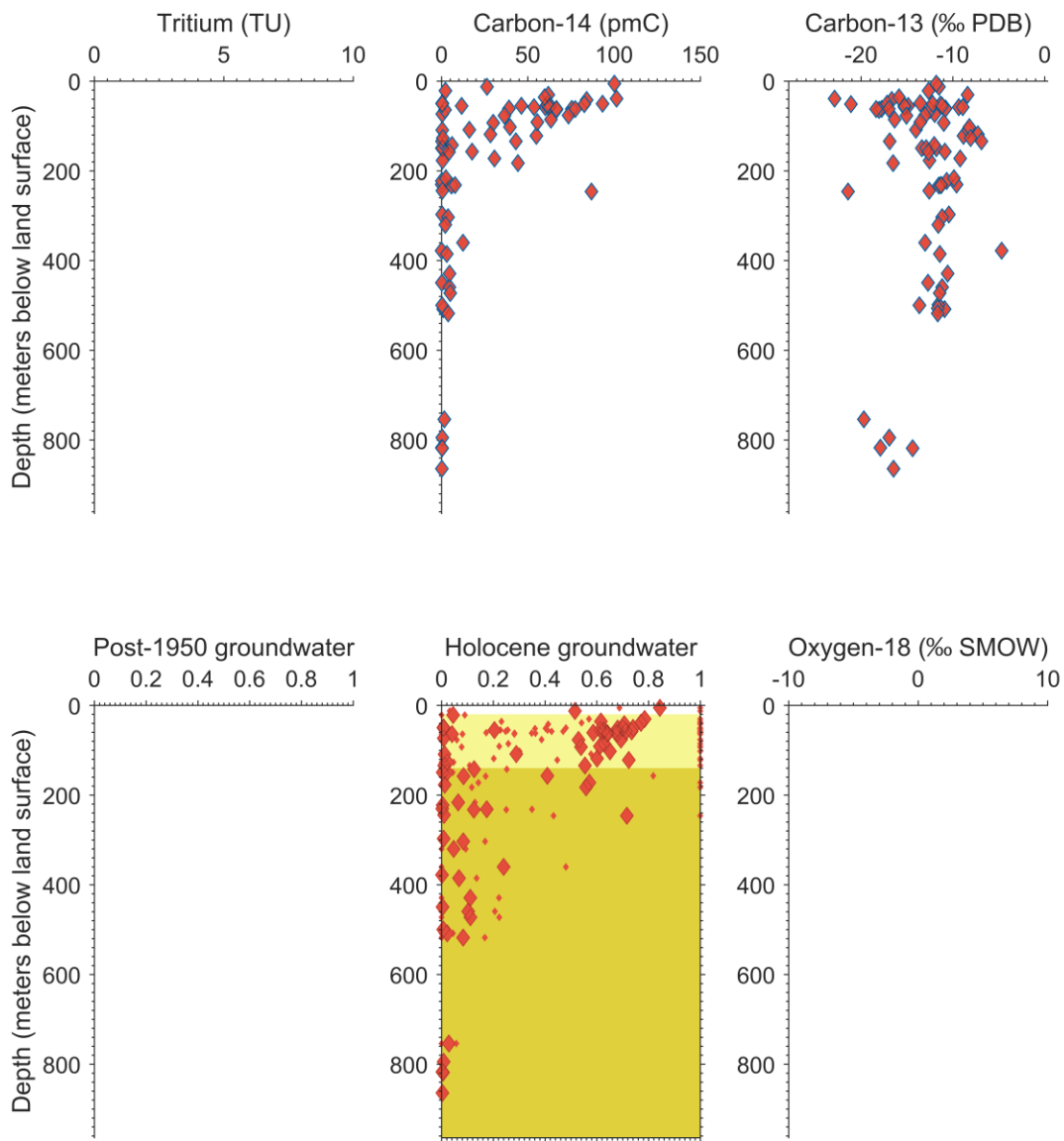
Cambrian Ordovician Sandstone, USA



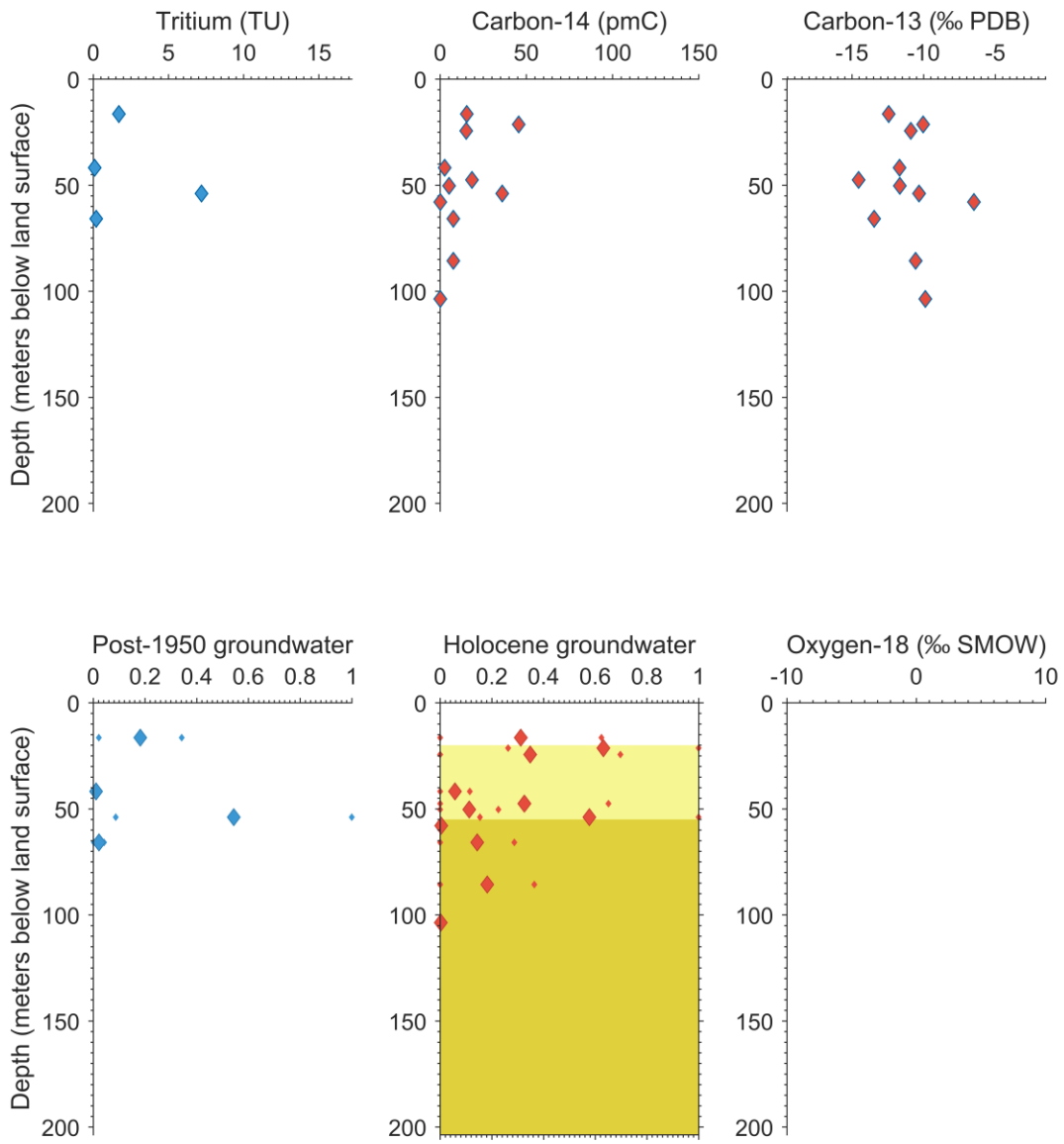
Mississippi Alluvial Aquifer, USA



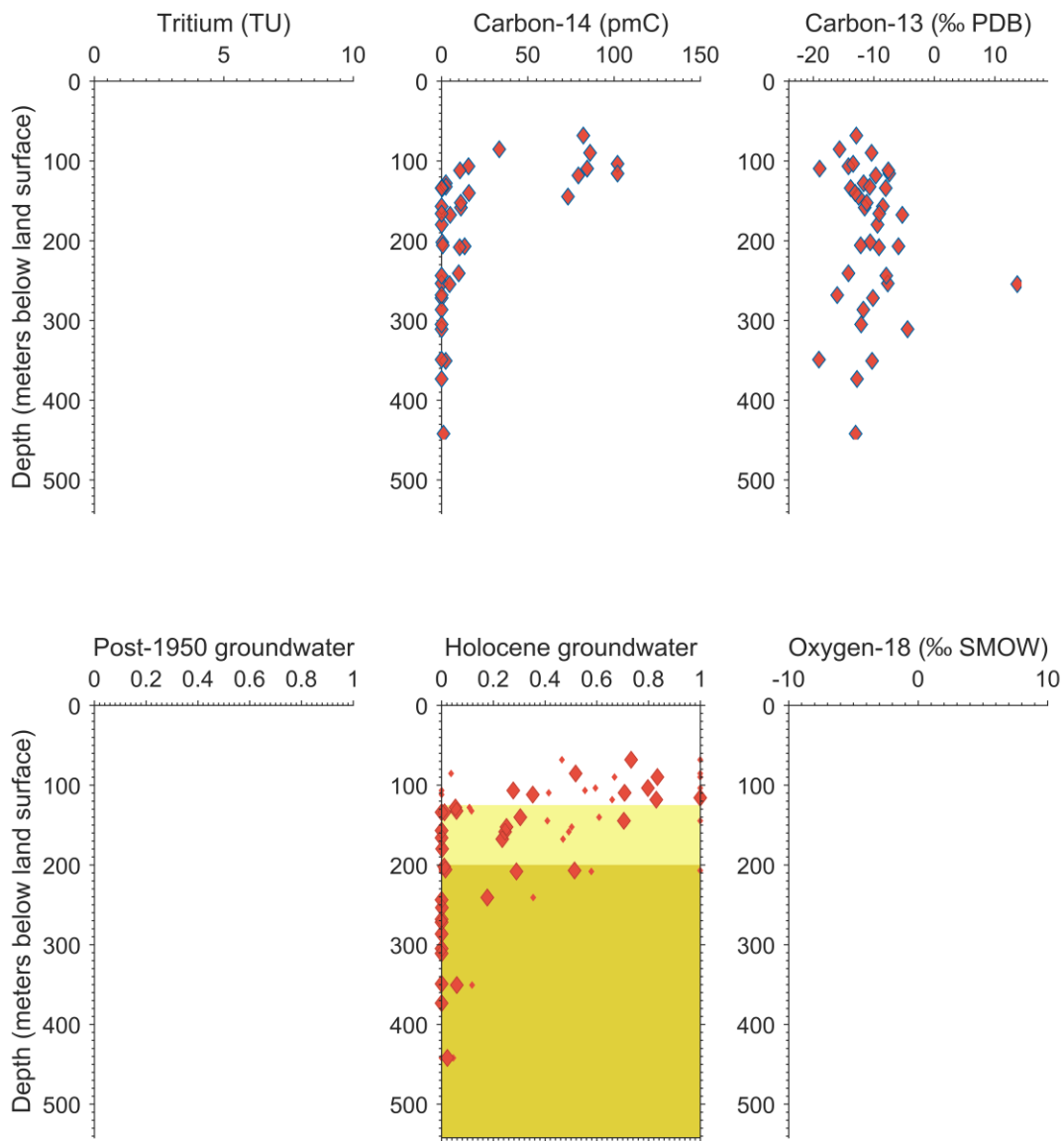
Mississippi Embayment, USA



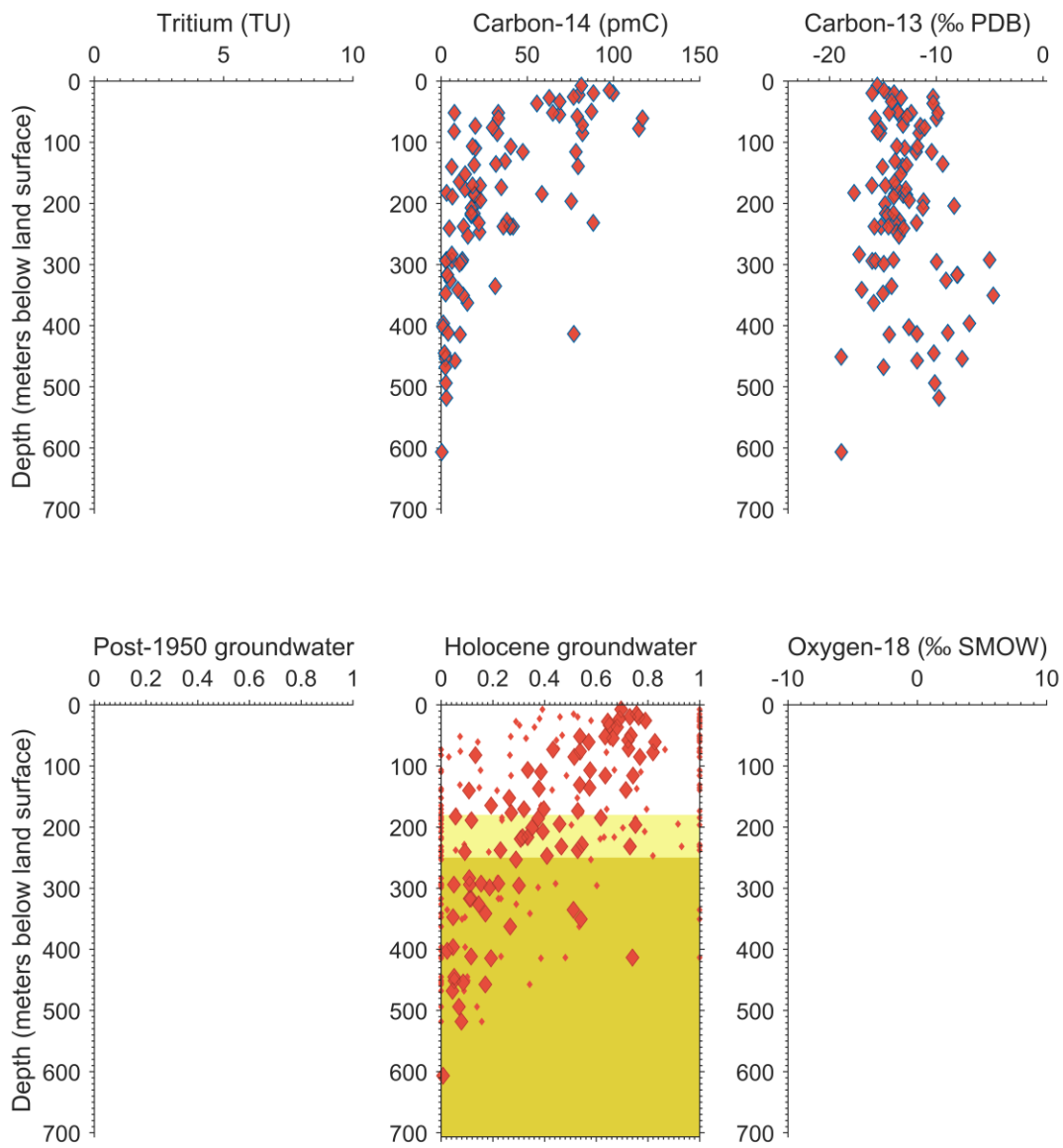
Houston Coastal Lowlands, USA



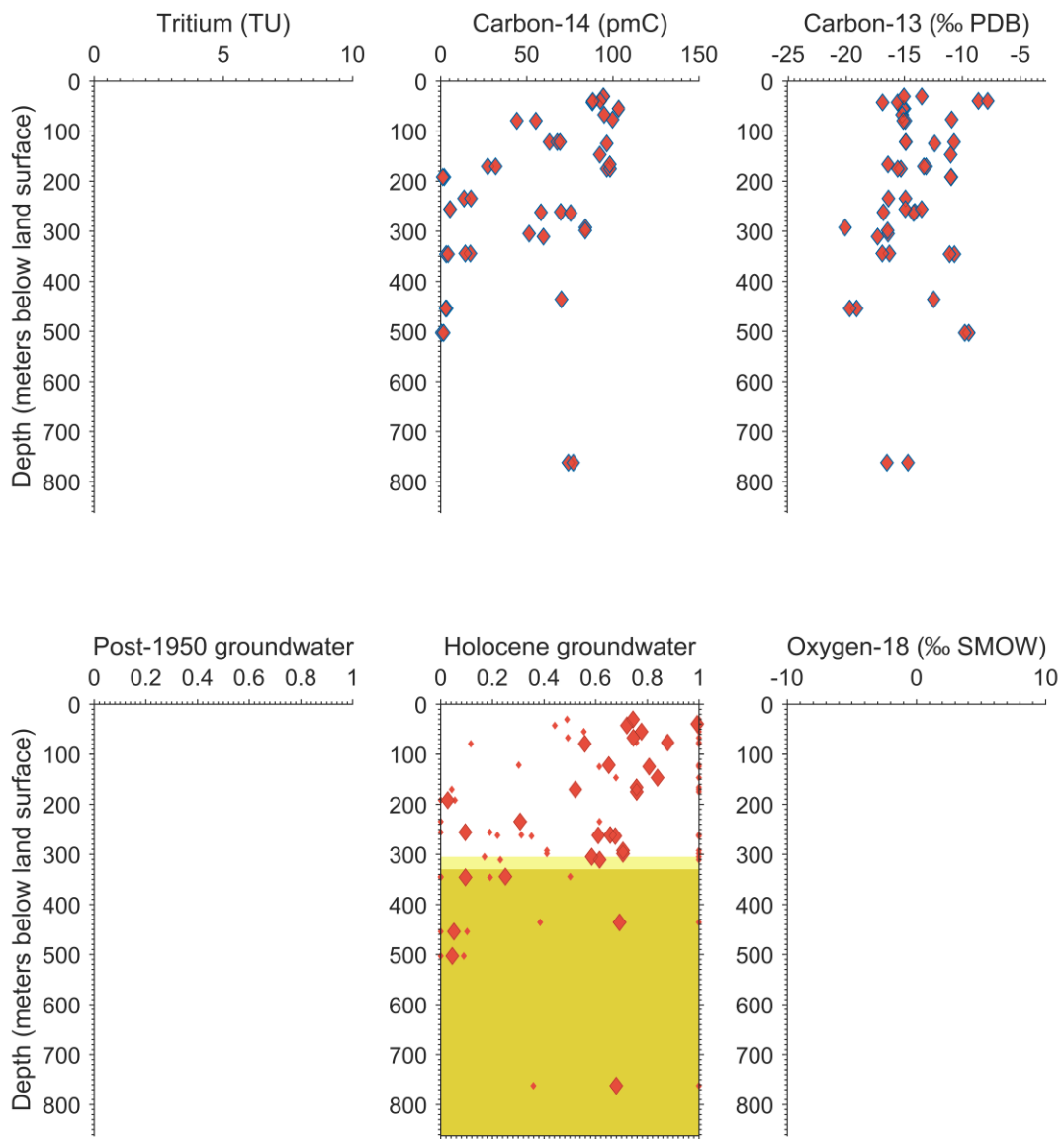
Lower Tertiary Aquifers, USA



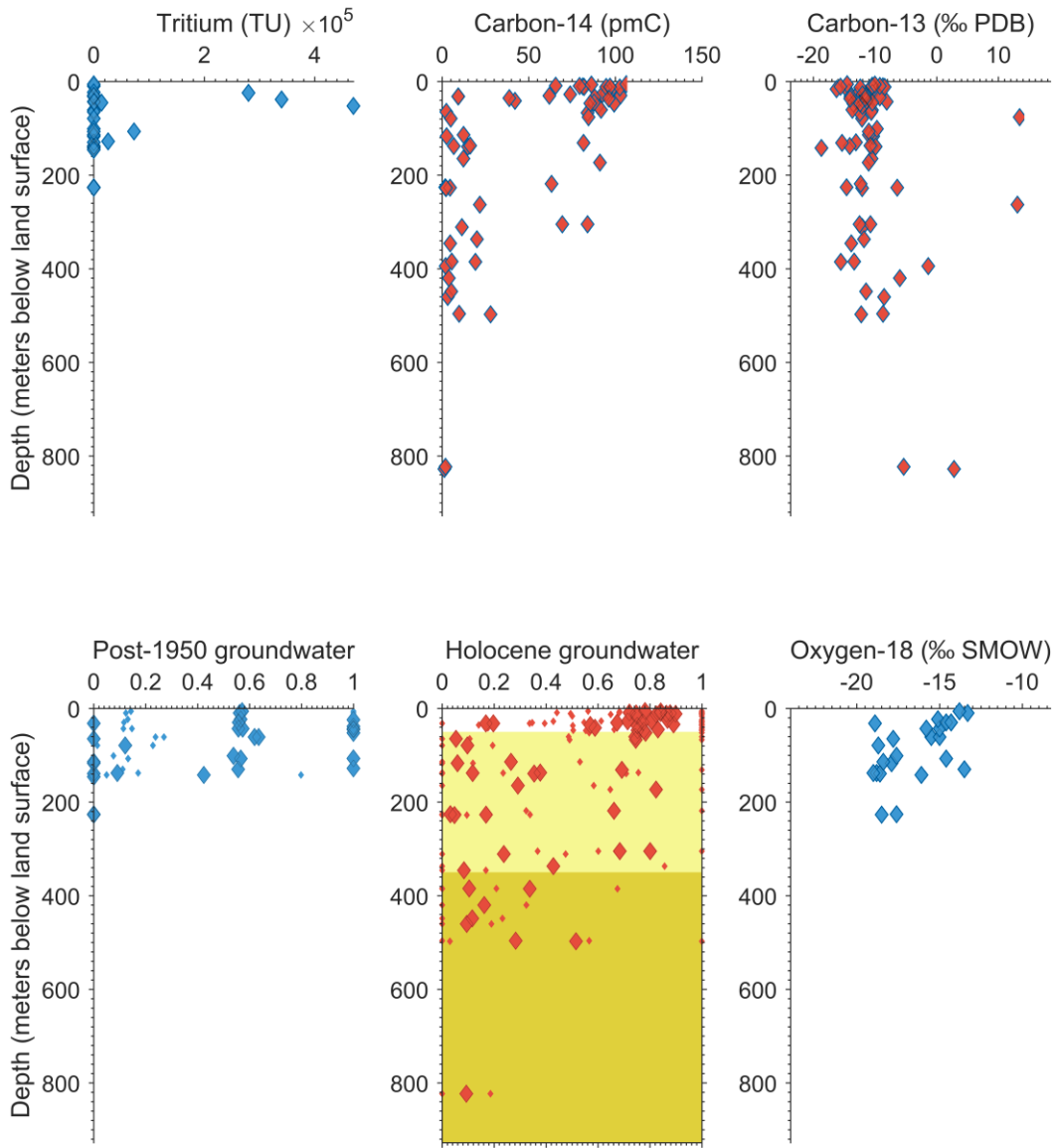
Denver Basin, USA



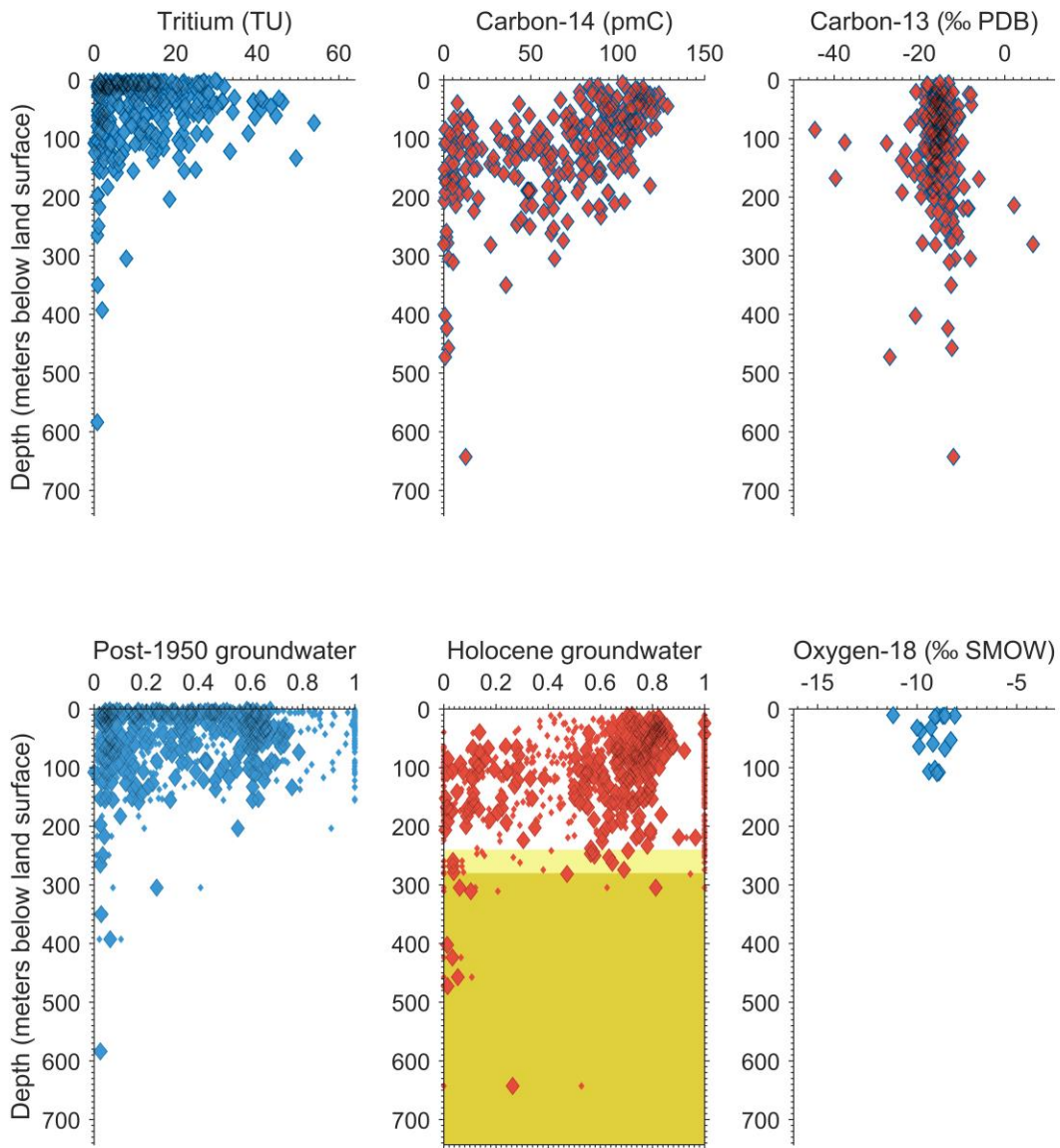
San Diego Basin, USA



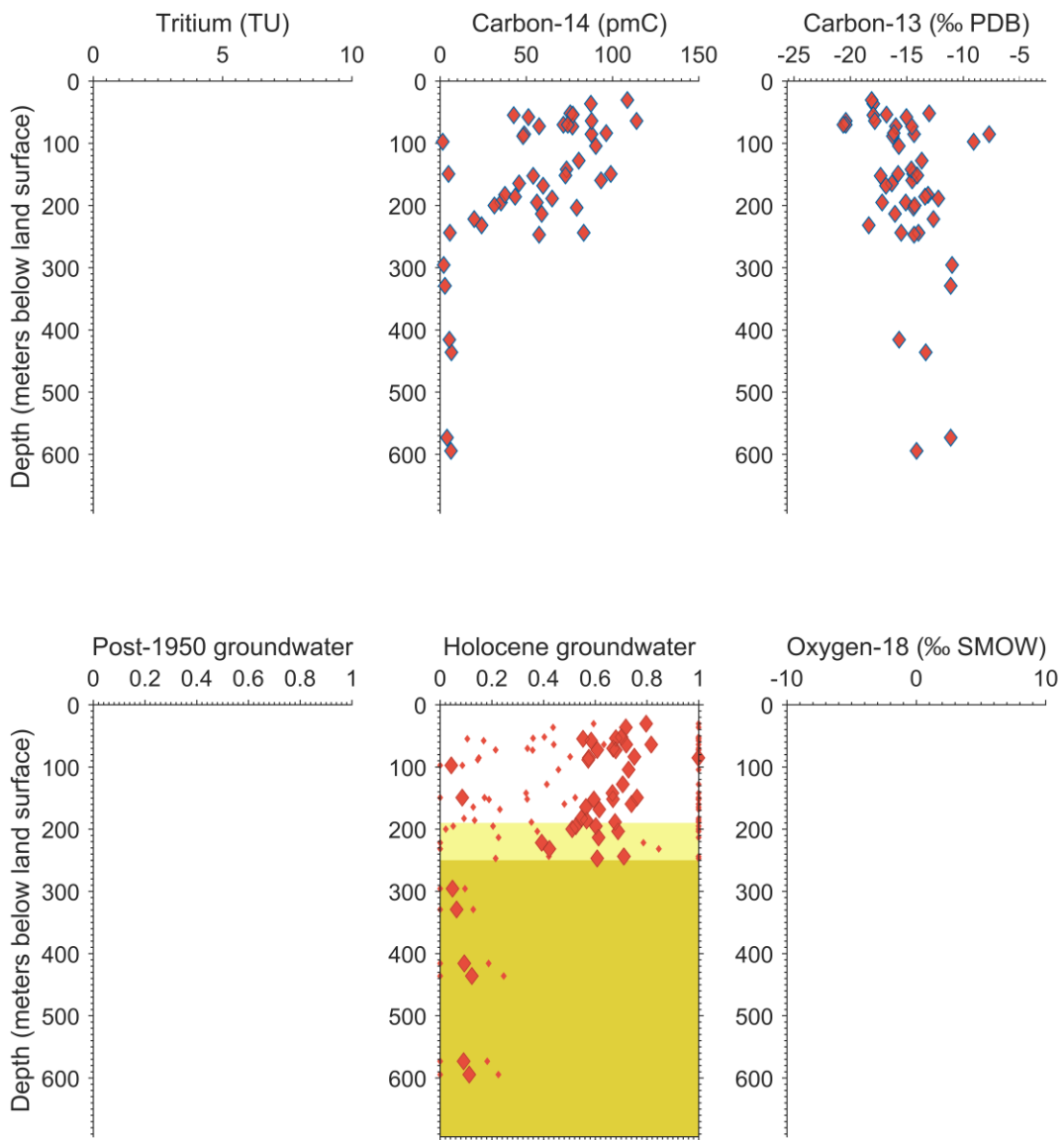
Temecula-Murrieta Basin, USA



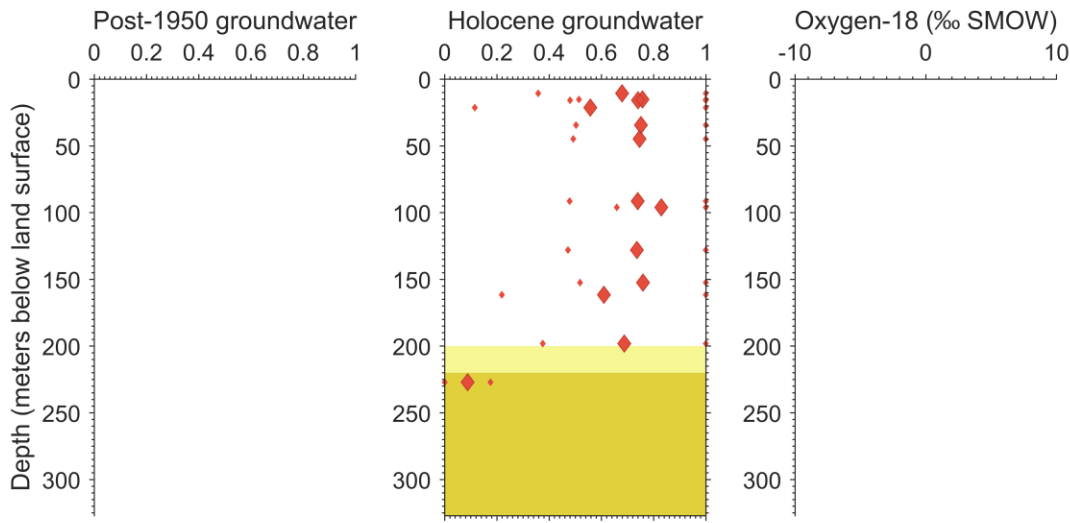
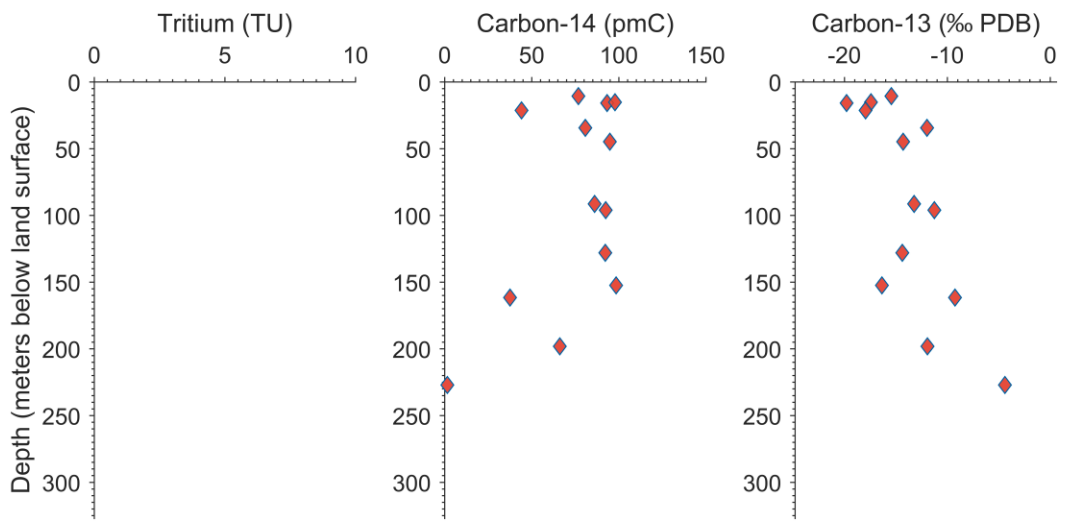
Columbia Basin, USA



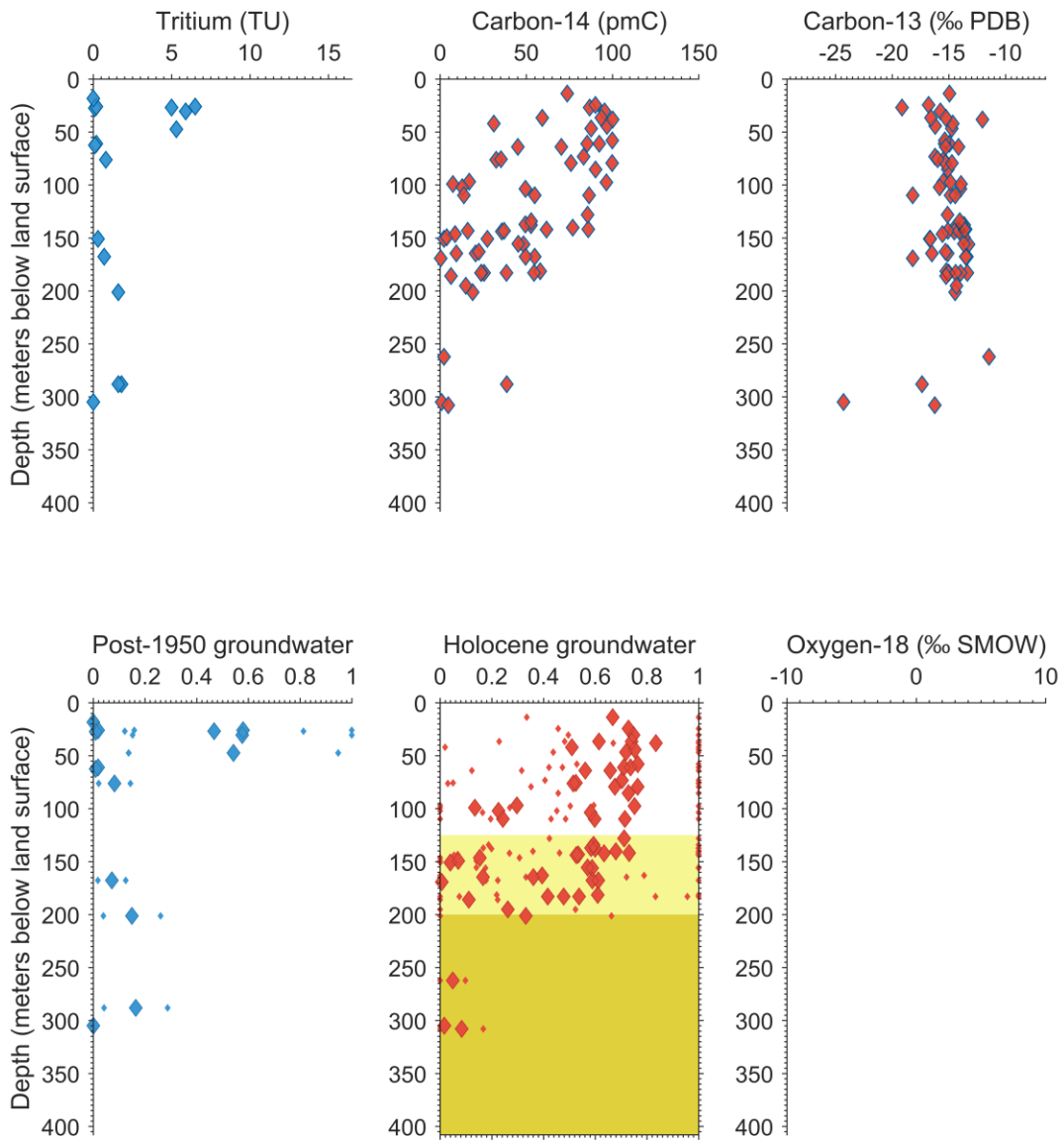
Southern Central Valley, USA



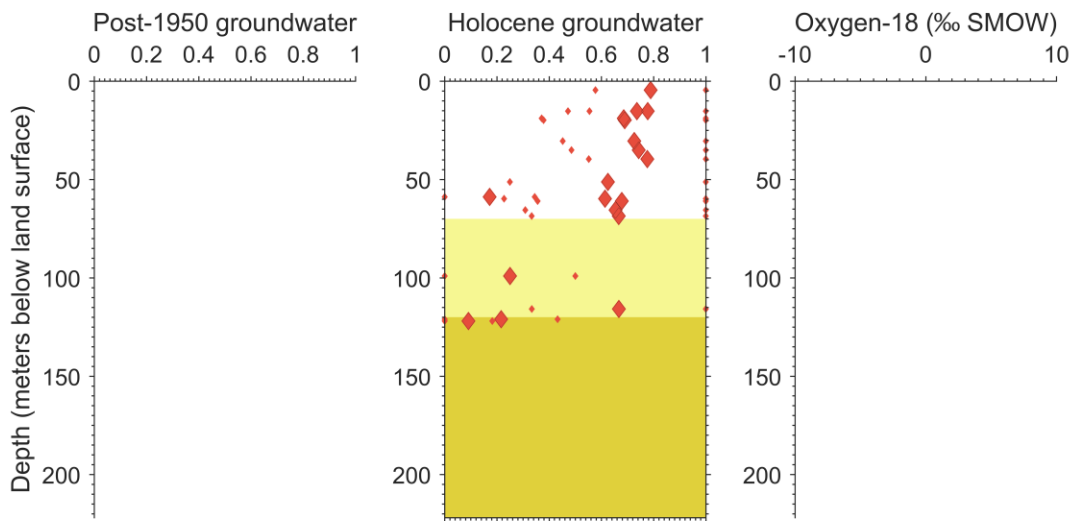
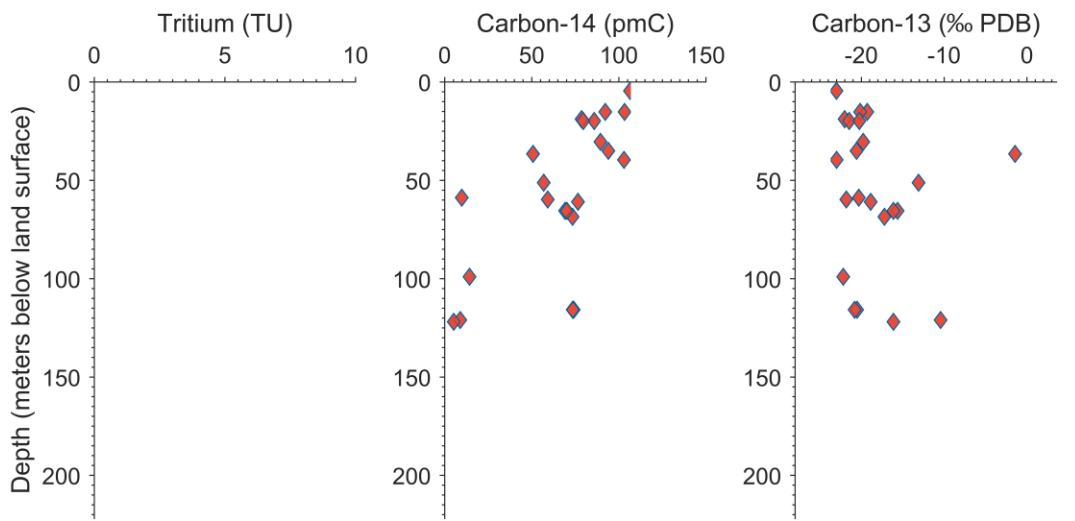
California Bay Area: Monterey Bay, USA



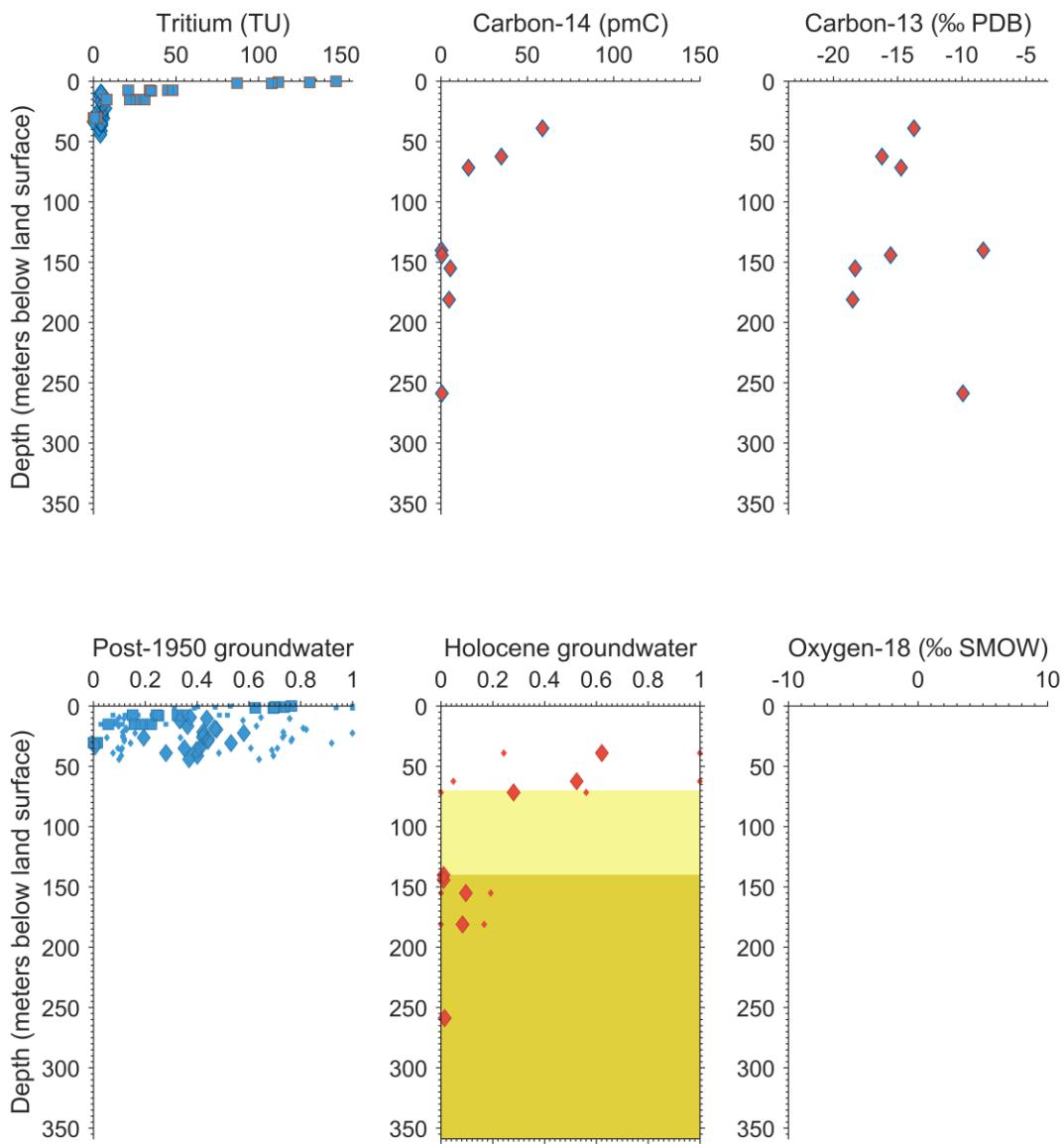
Livermore Valley, USA



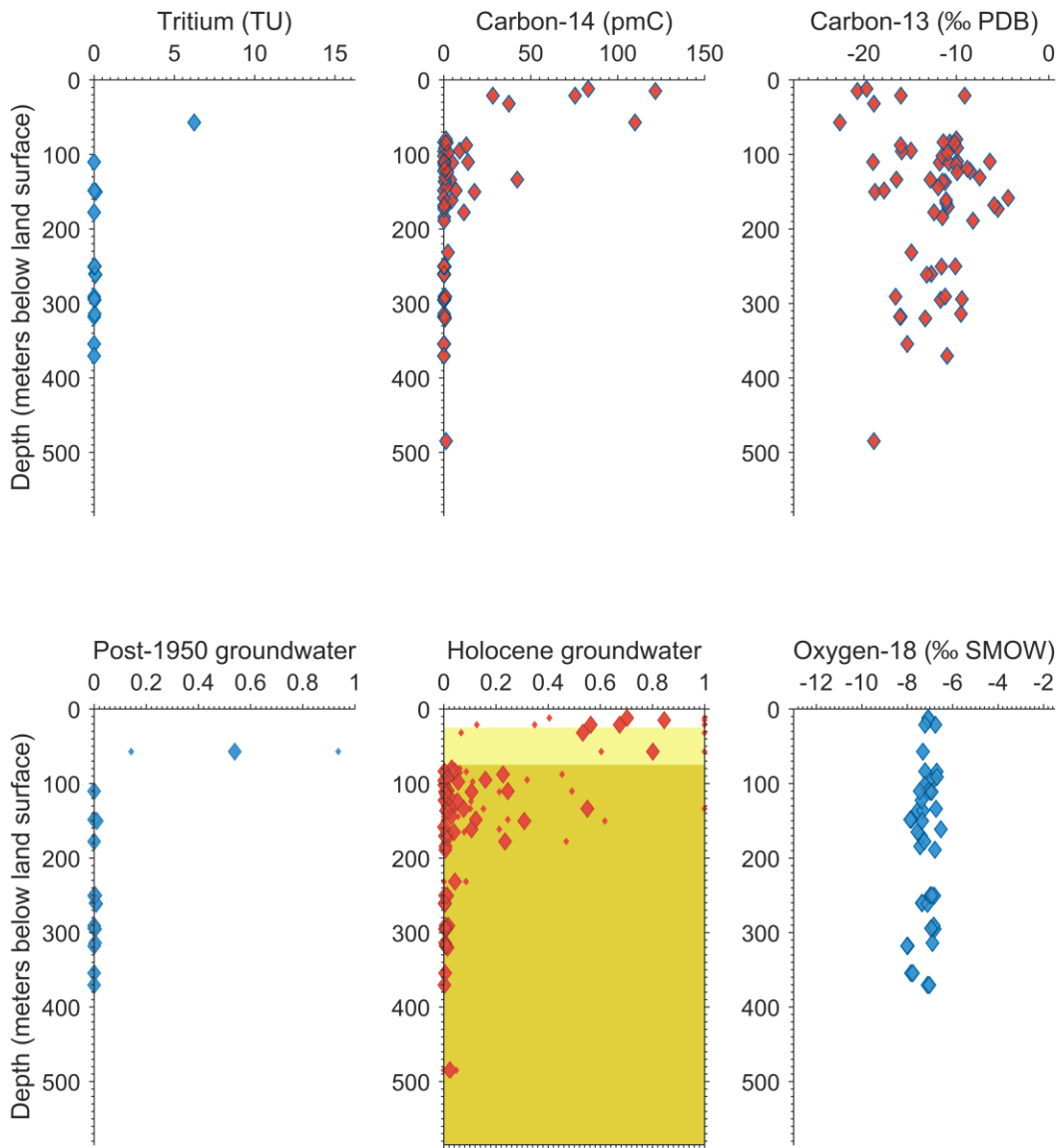
California Bay Area: East, USA



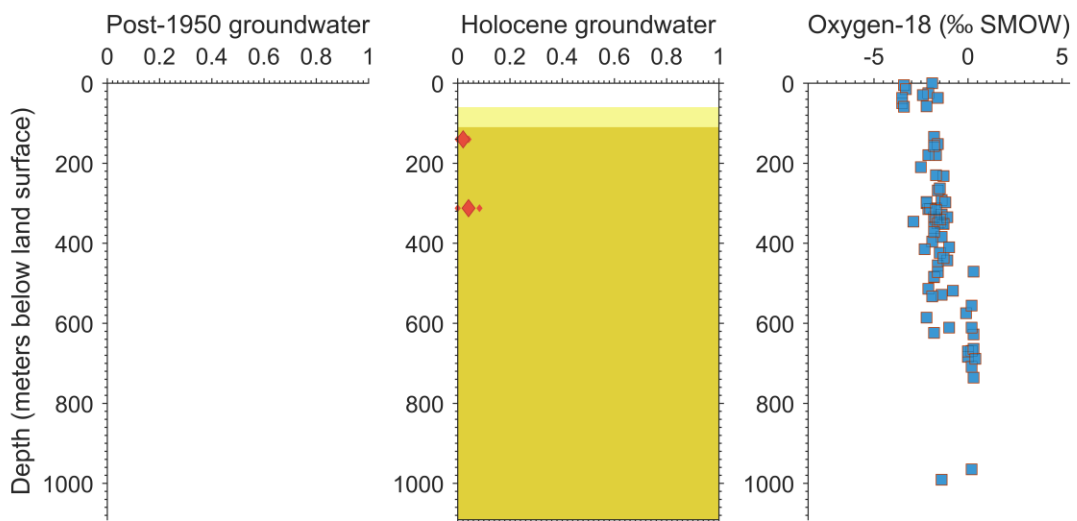
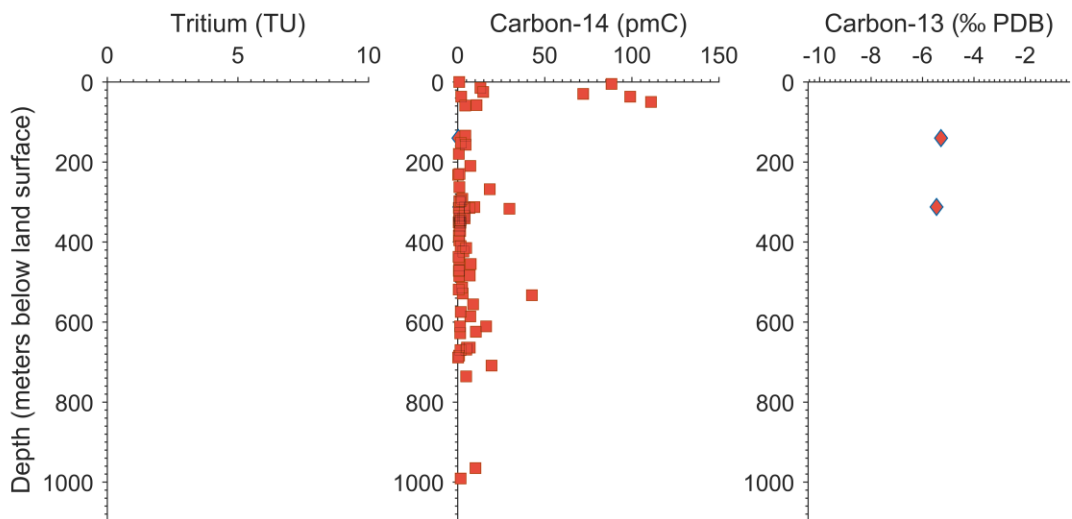
Eureka Coast, USA



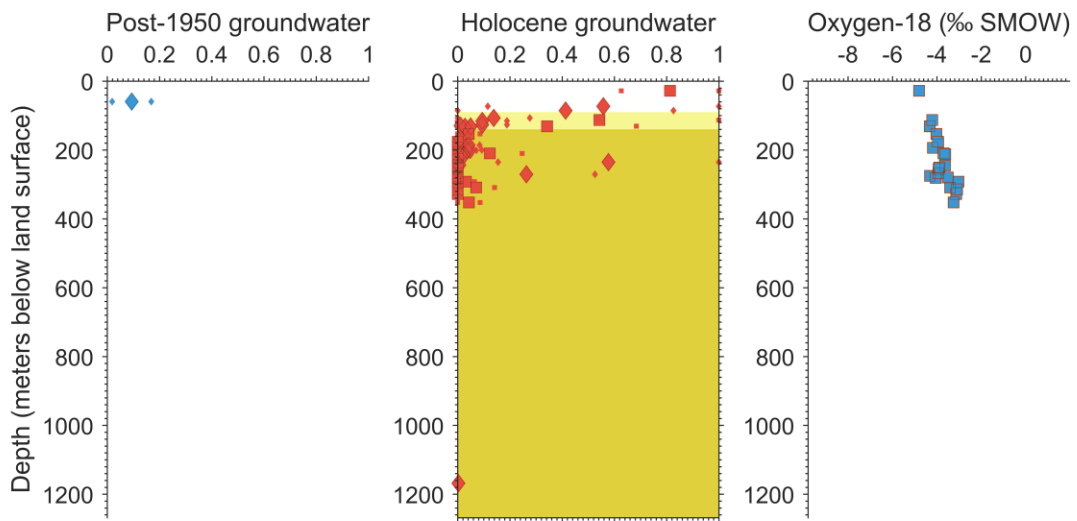
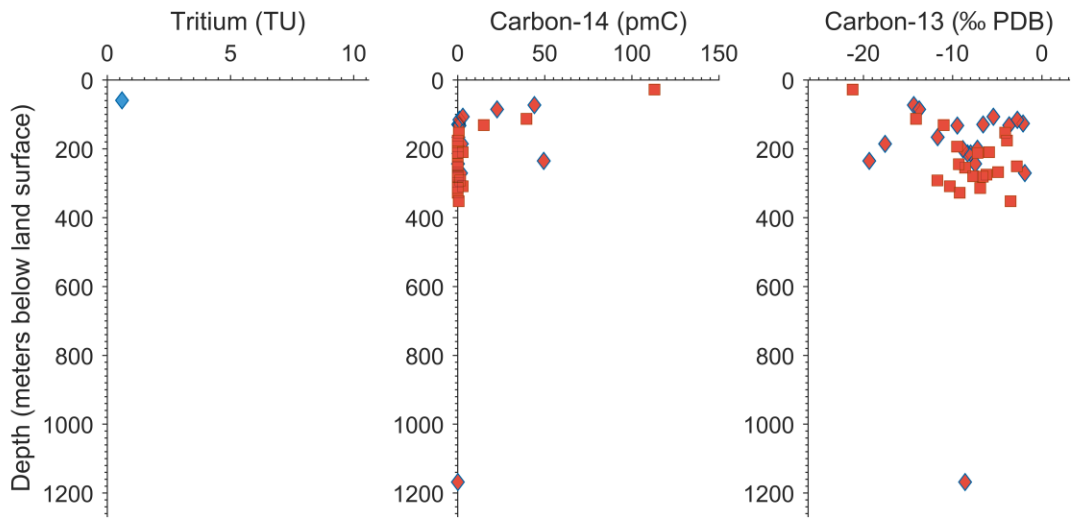
Wharton tract, USA



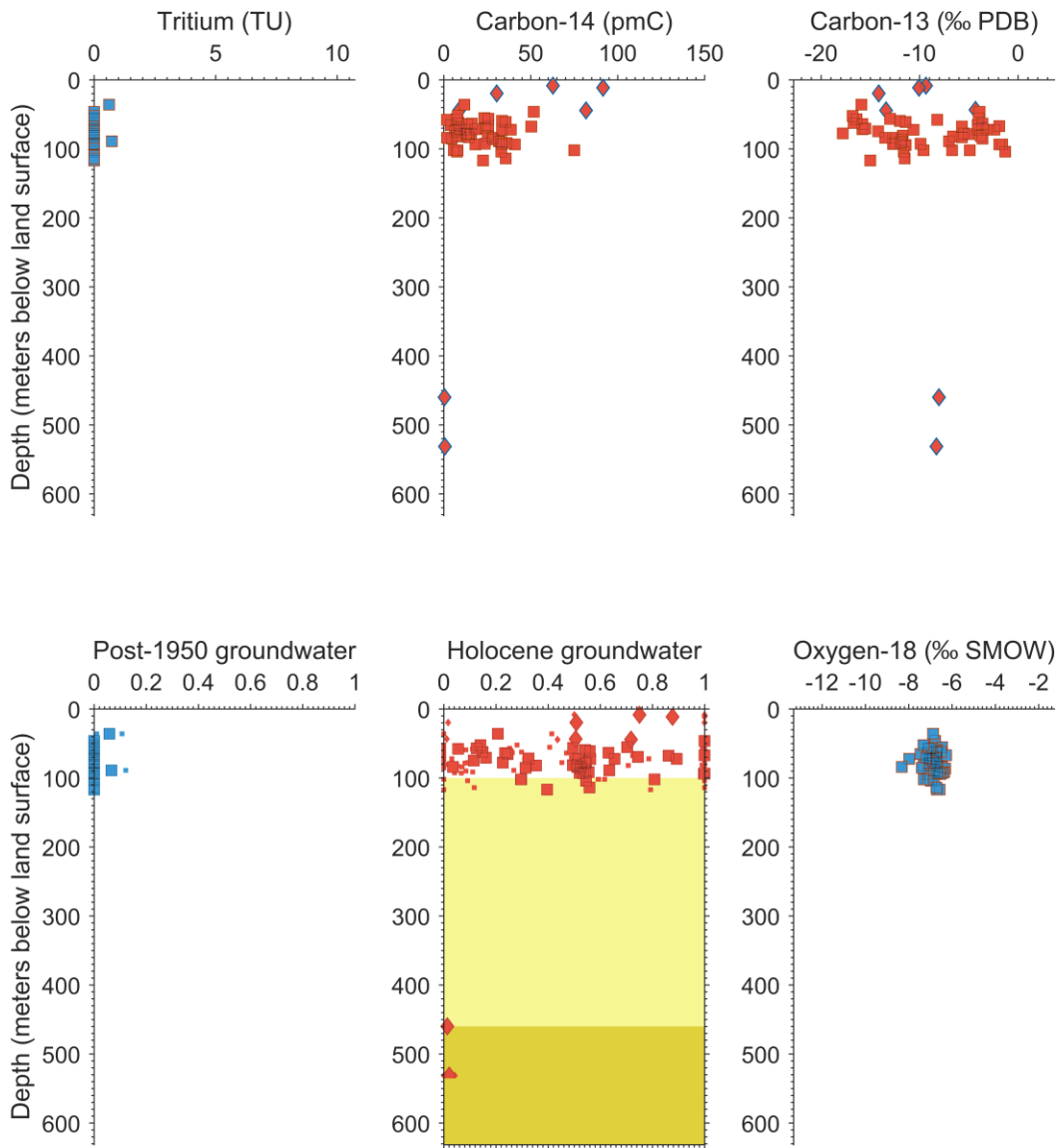
Maryland Coastal Plain (Aquia, Patapsco), USA



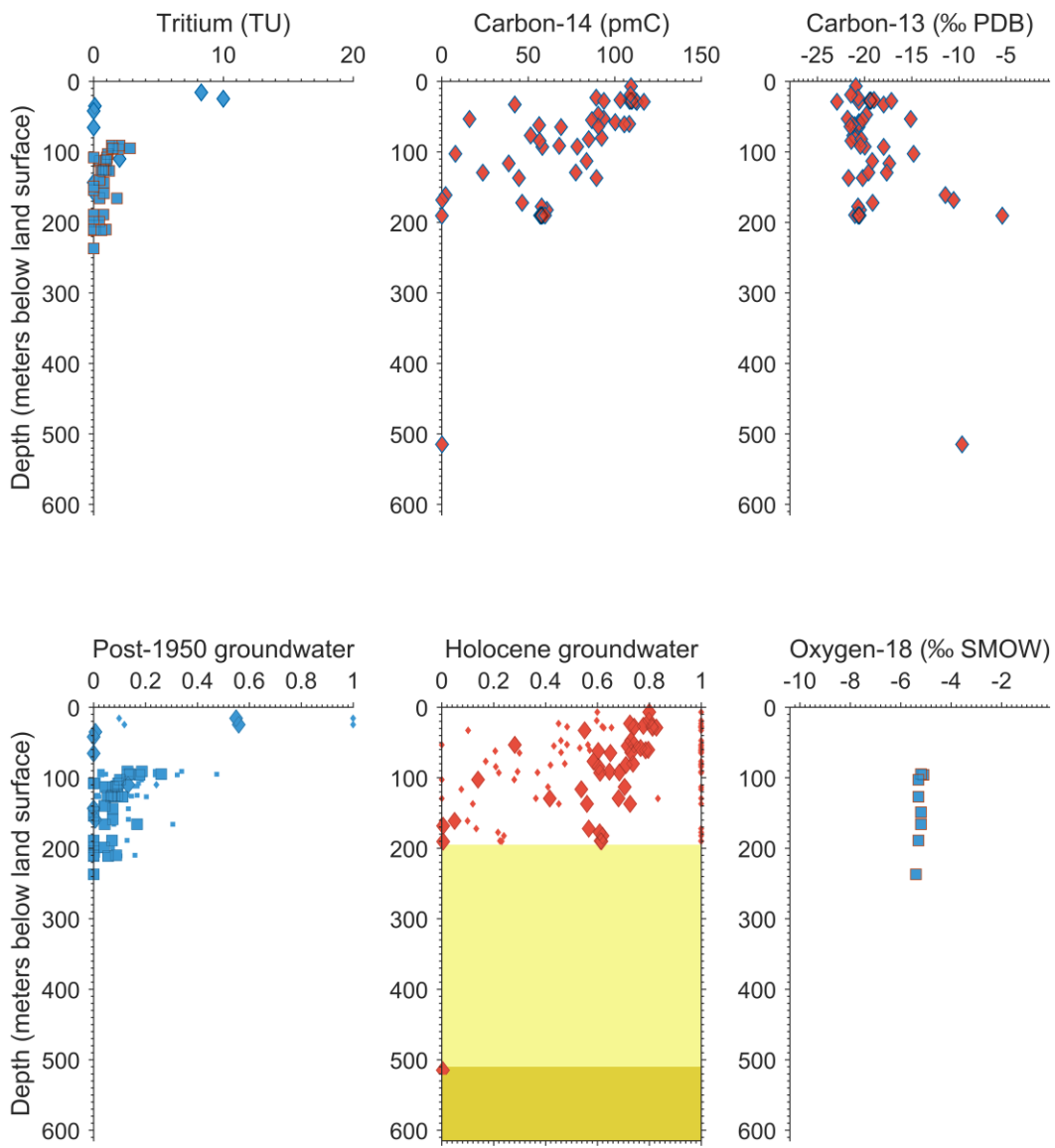
Floridan Surficial Aquifers, USA (Paleowater transition based on oxygen-18)



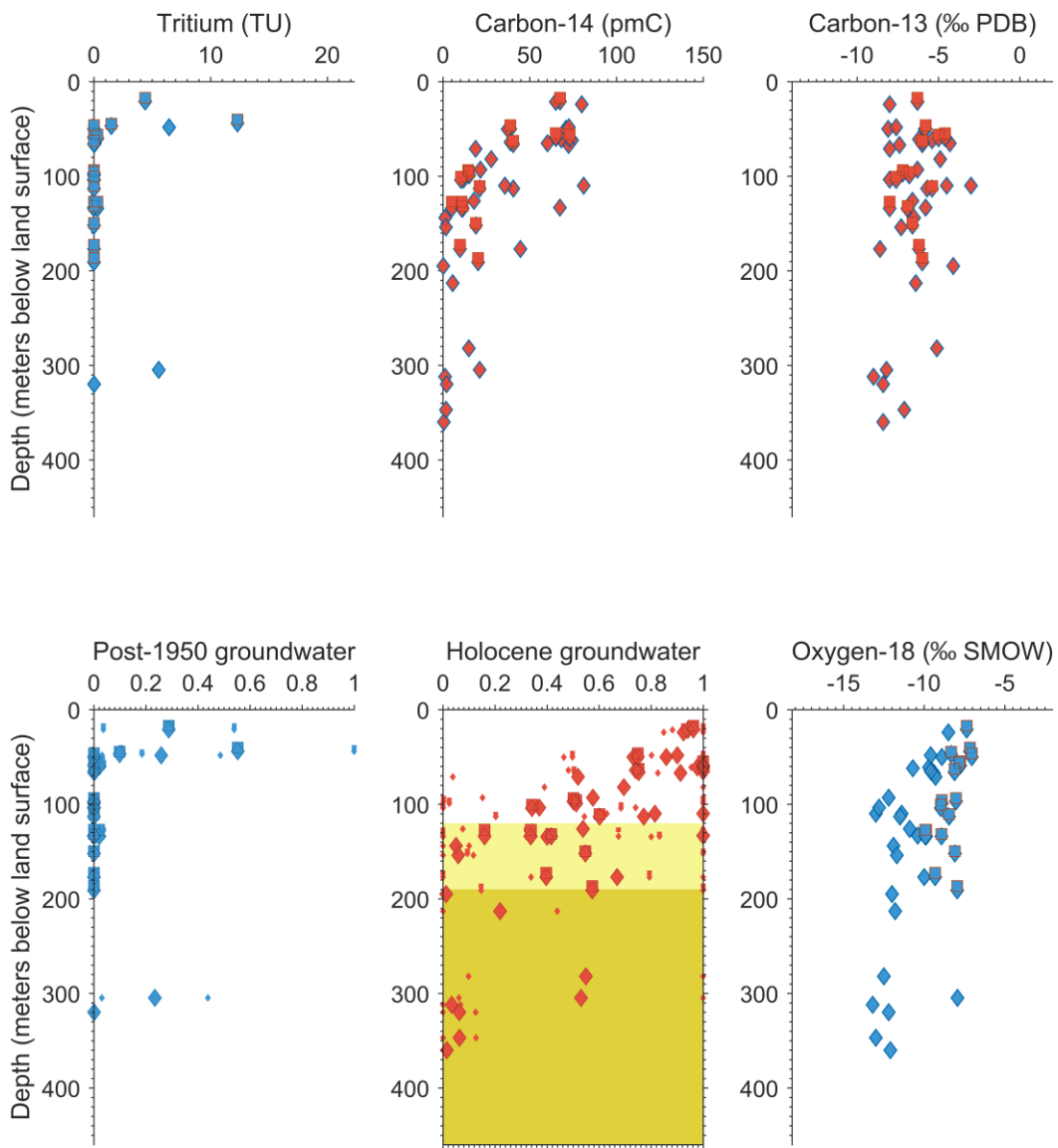
Floridan Aquifer System, USA



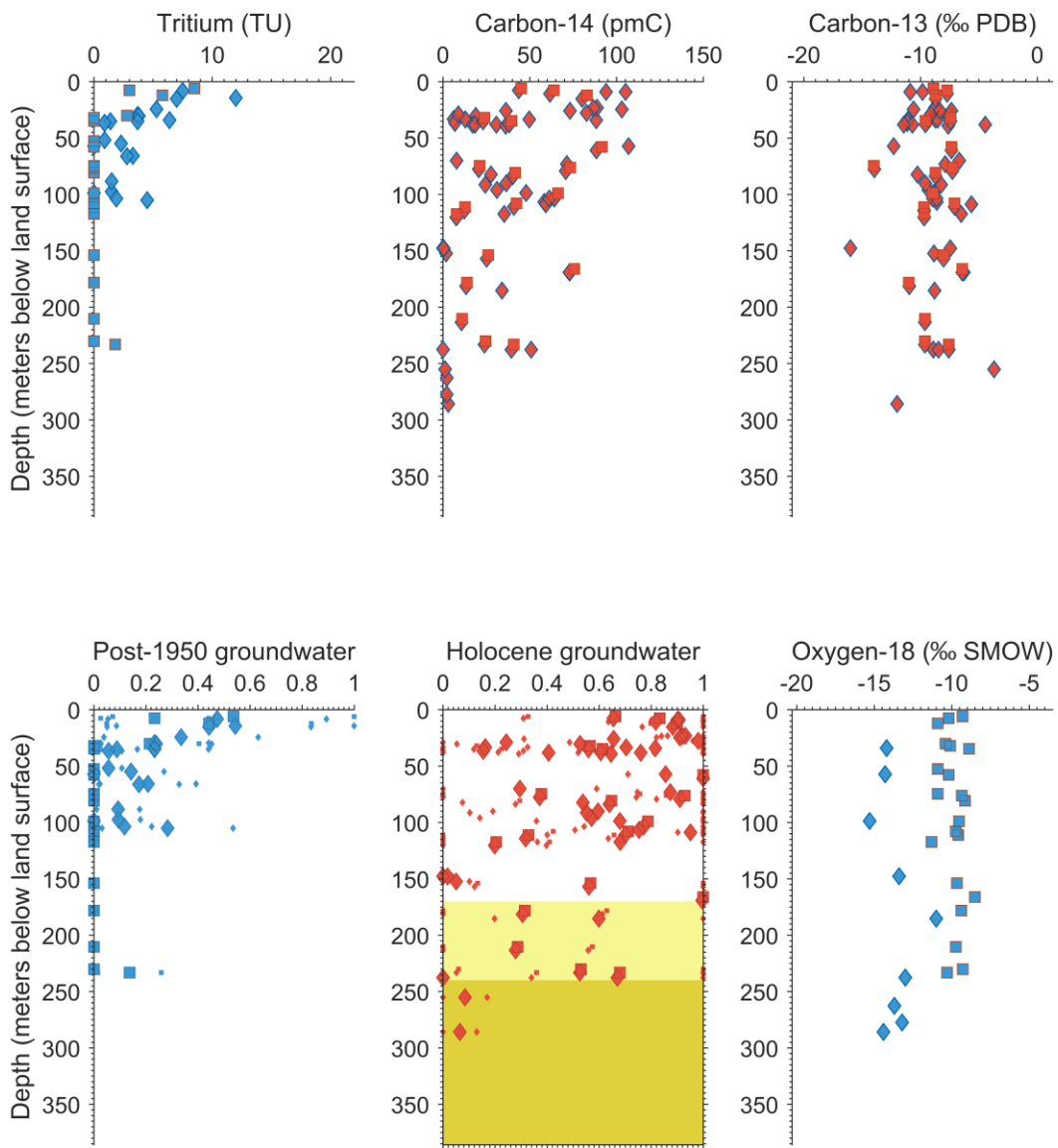
Mahomet Aquifer, USA



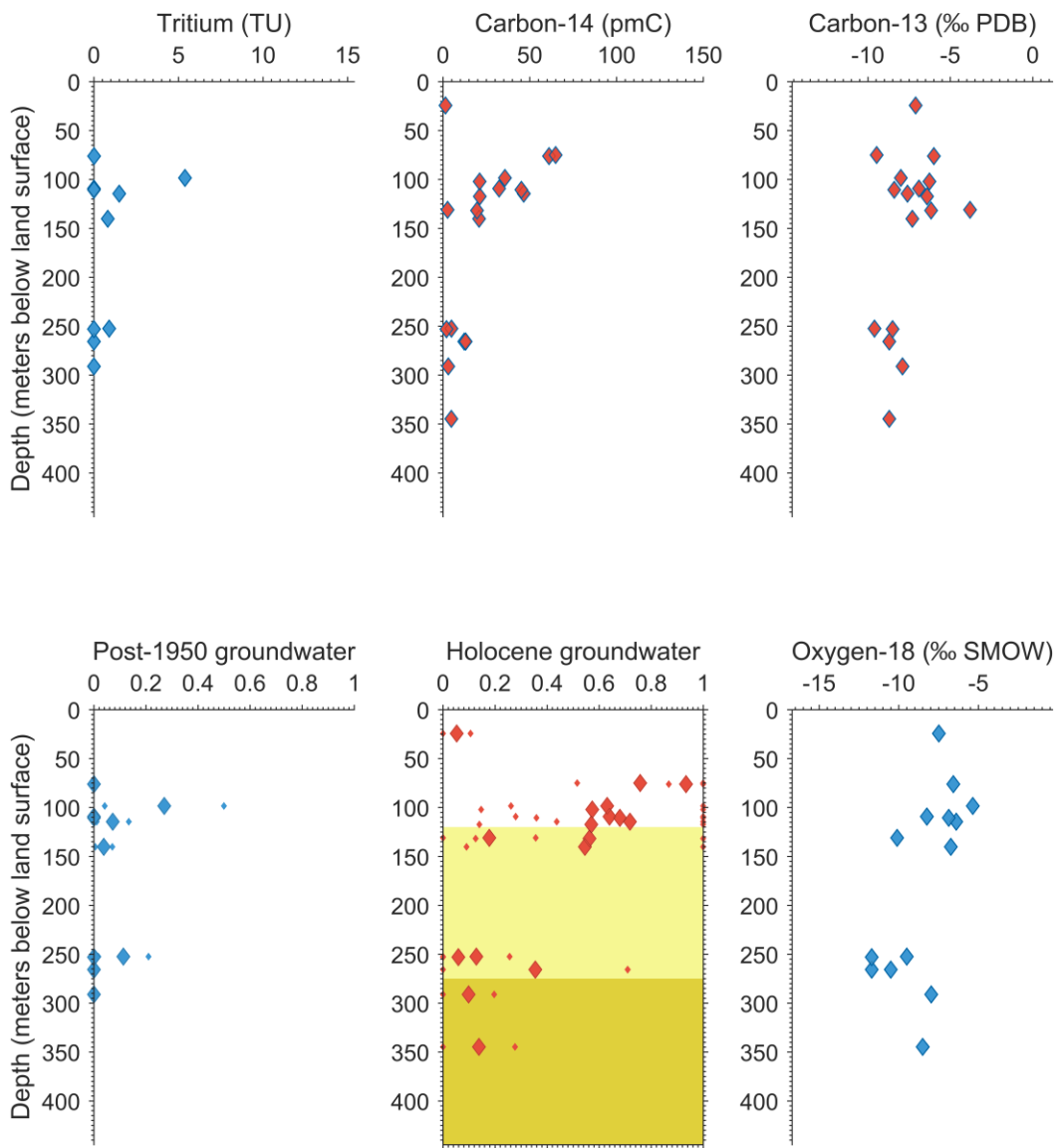
Mississippi embayment: Memphis aquifer, USA



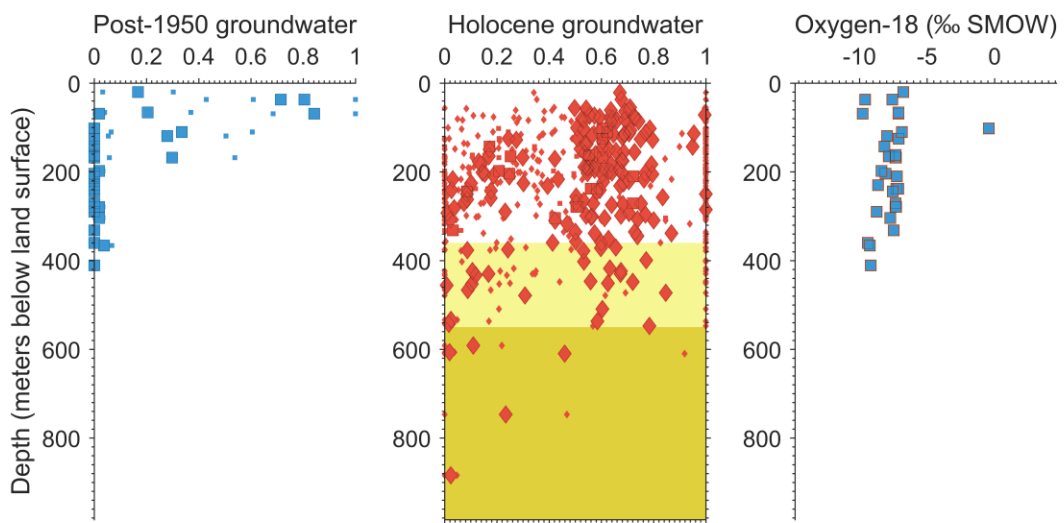
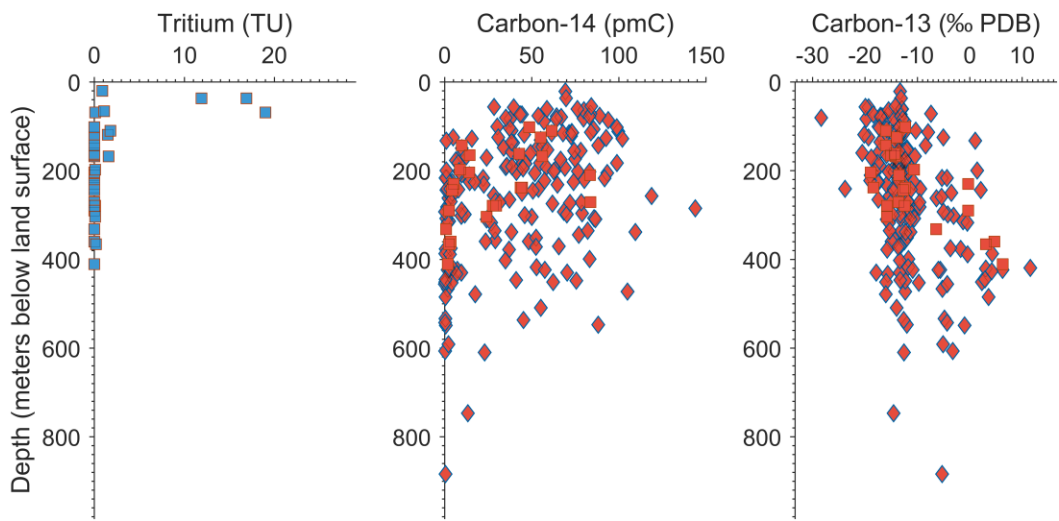
High Plains Aquifer: Central (Ogallala), USA



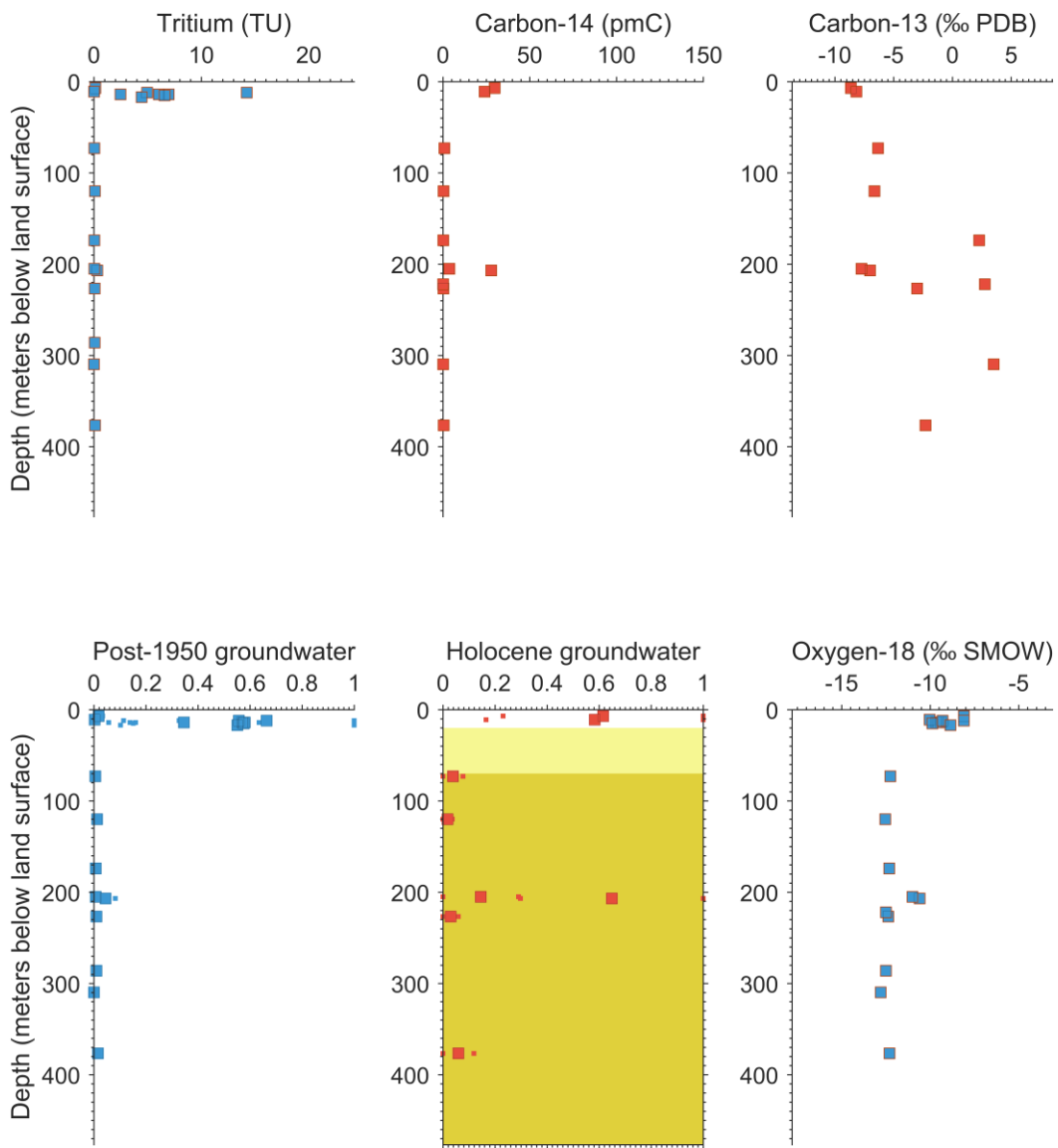
High Plains Aquifer: North (Ogallala), USA



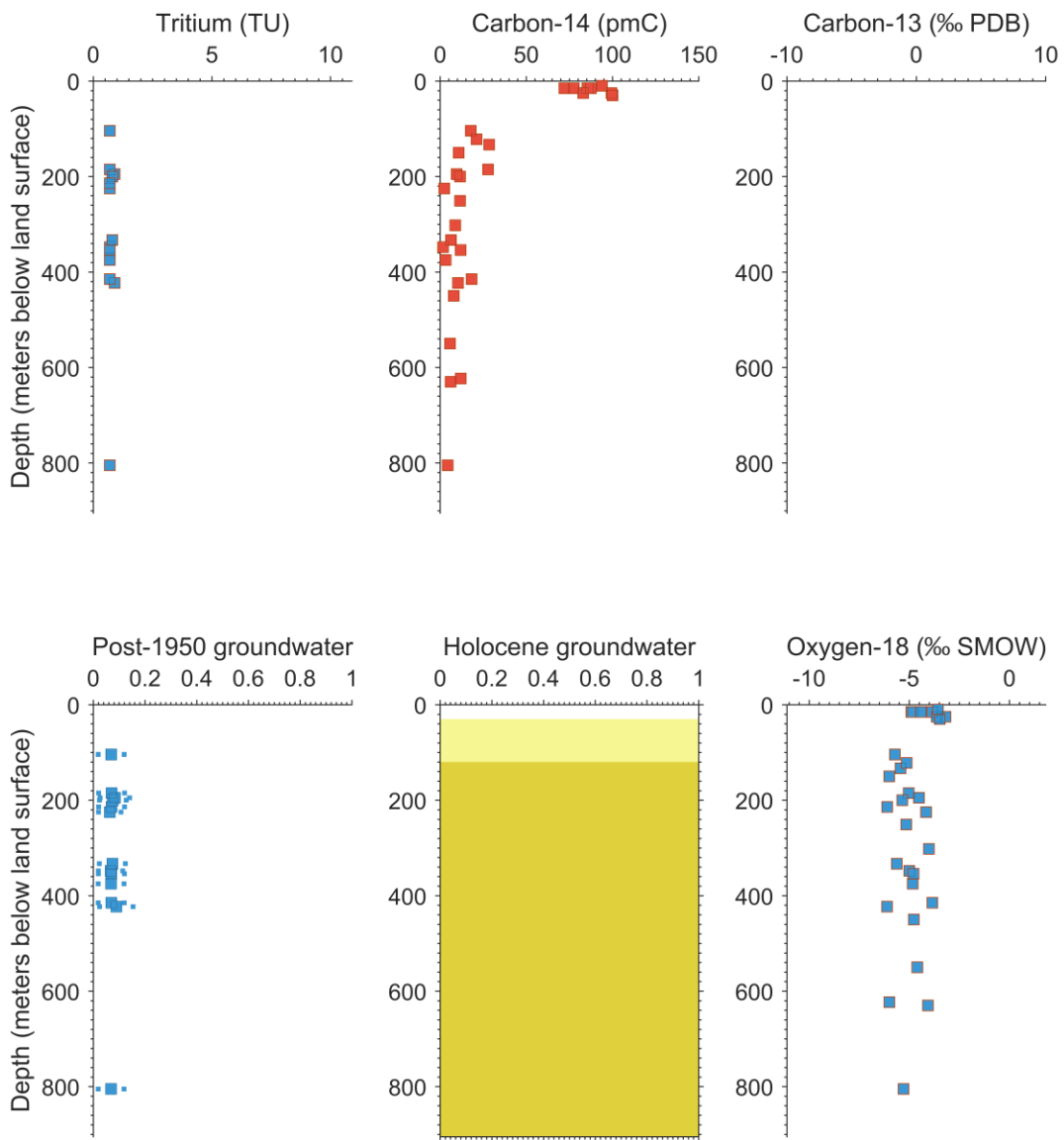
High Plains Aquifer: South (Dockum), USA



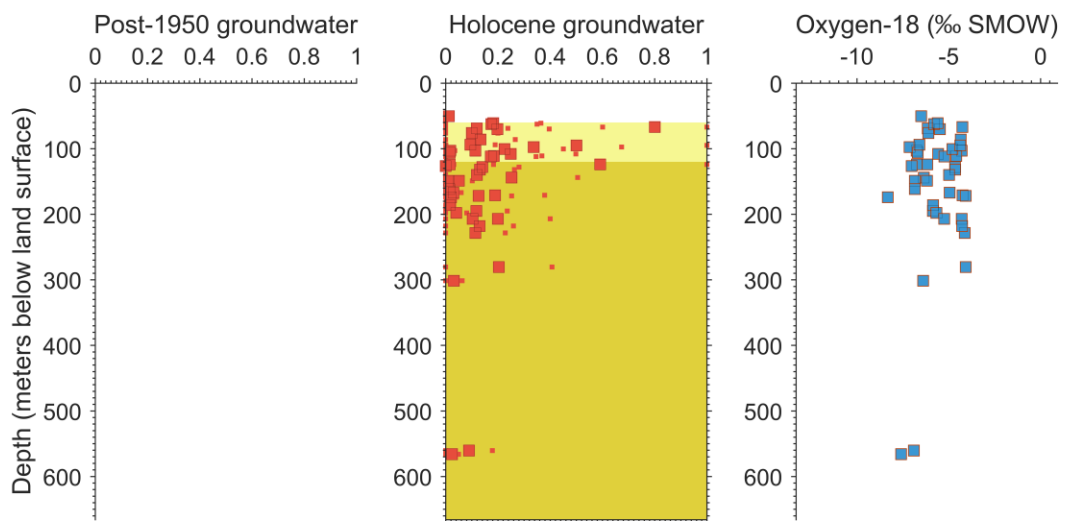
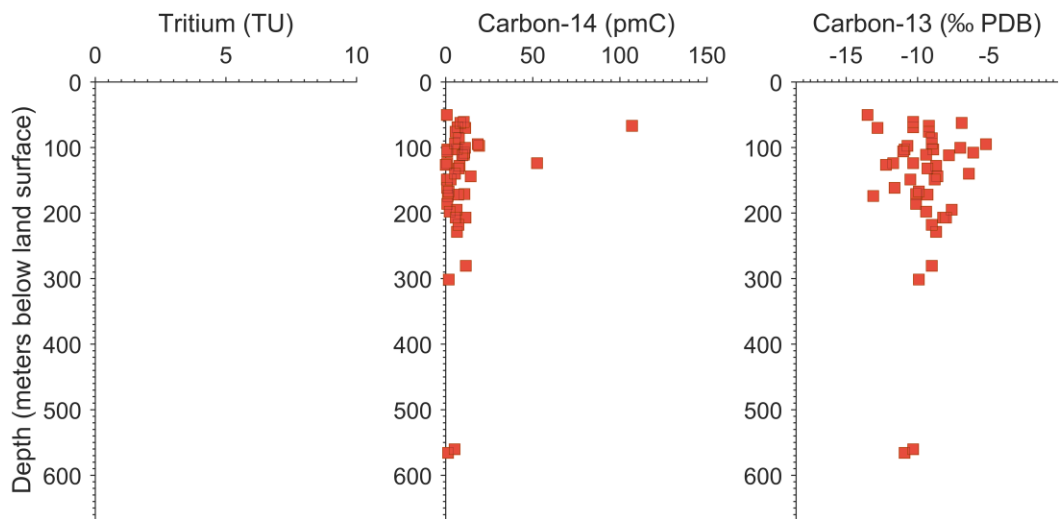
Los Angeles Basin, USA



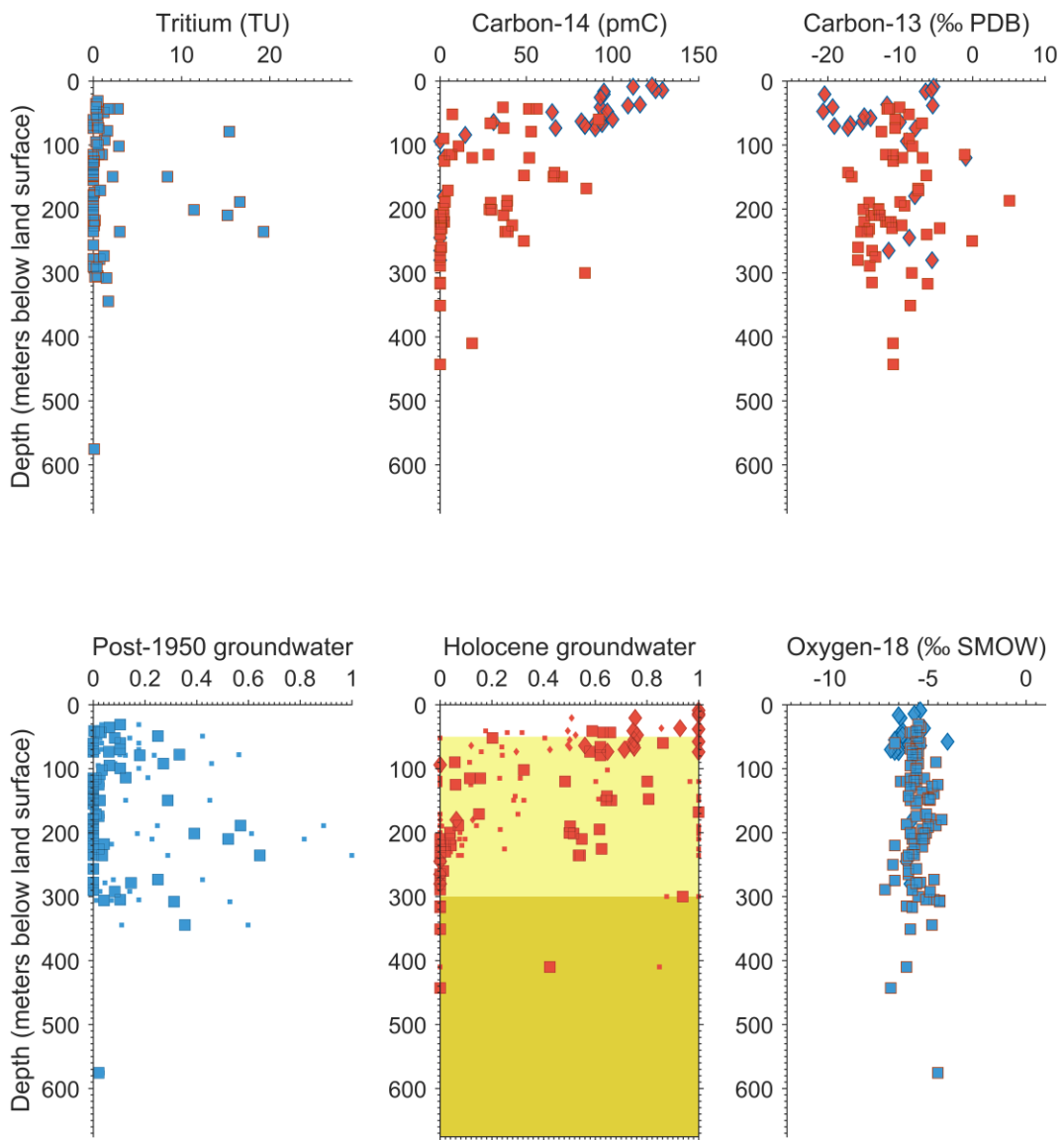
Kazan Trona Ore Field, Turkey (Paleowater transition based on oxygen-18)



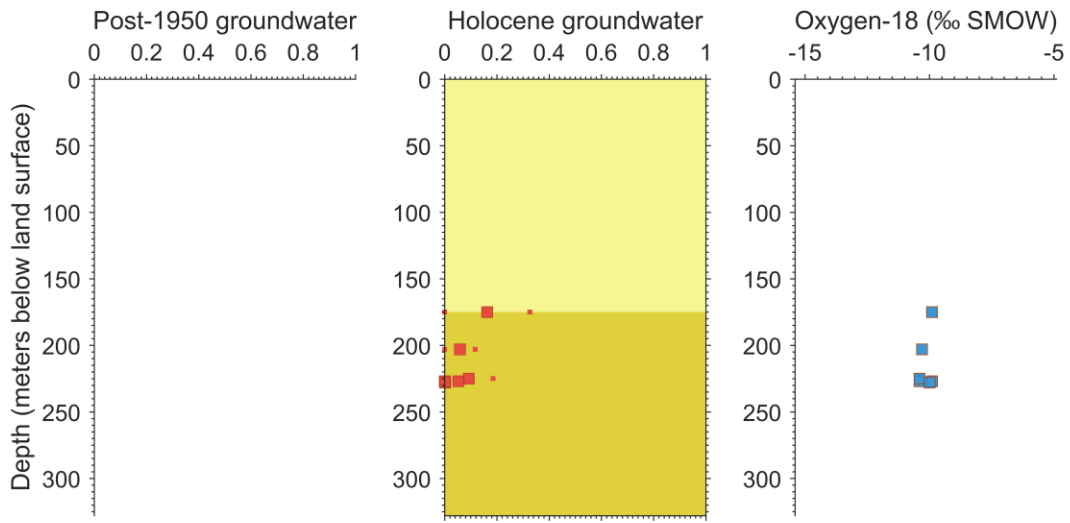
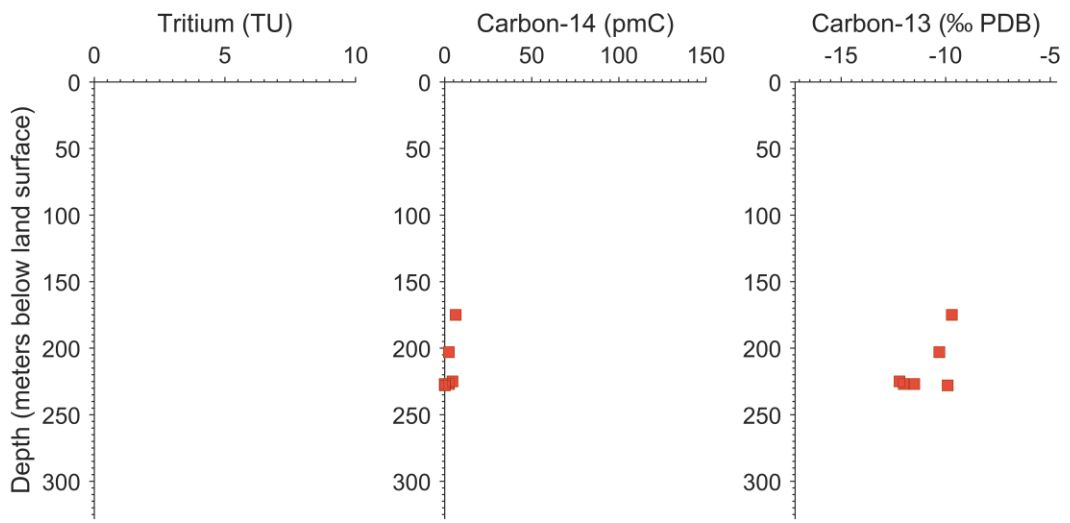
Le bassin du Djérid, Tunisia (Paleowater transition based on oxygen-18)



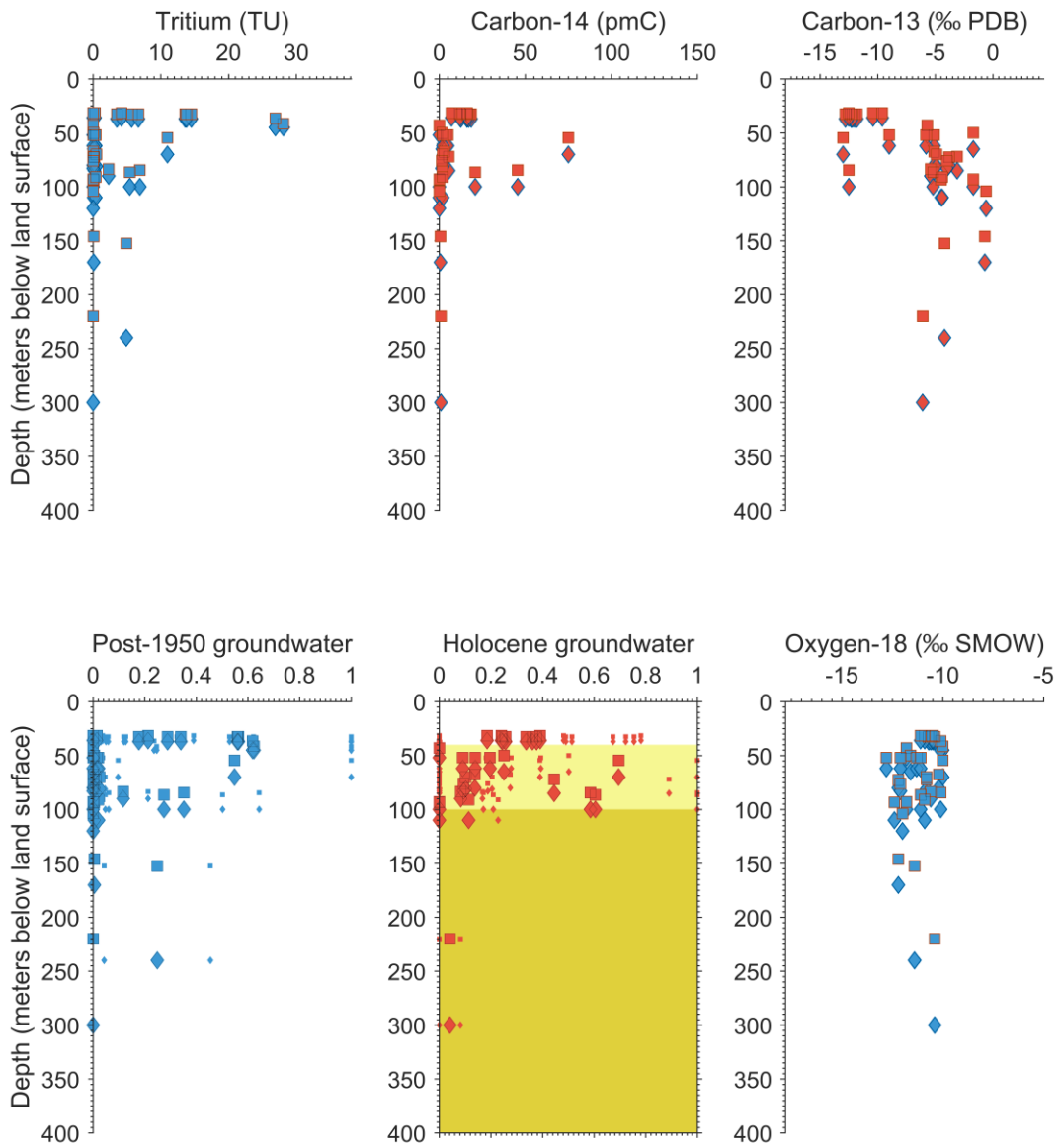
Bangkok Basin, Thailand



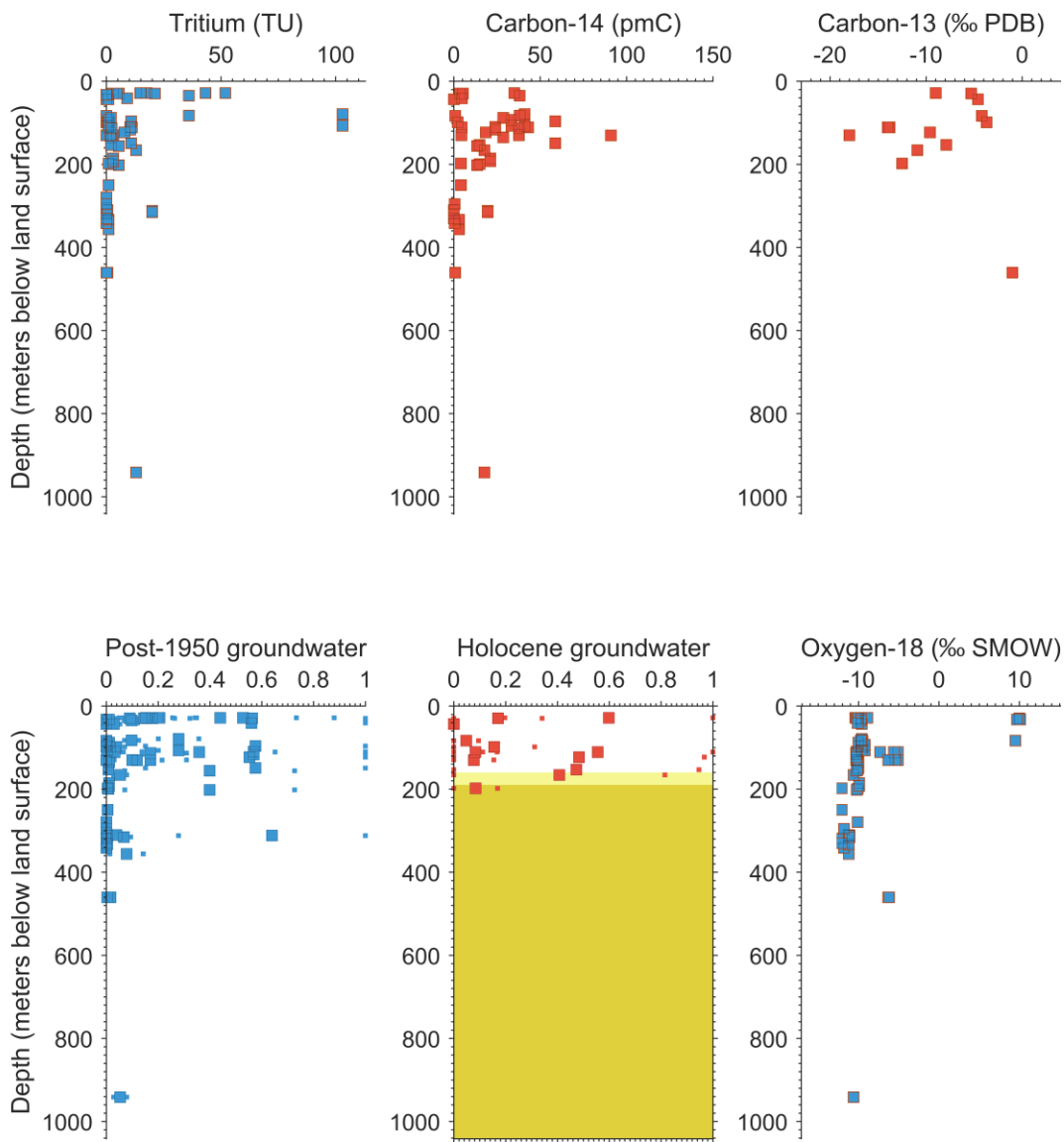
Diass aquifer system, Senegal



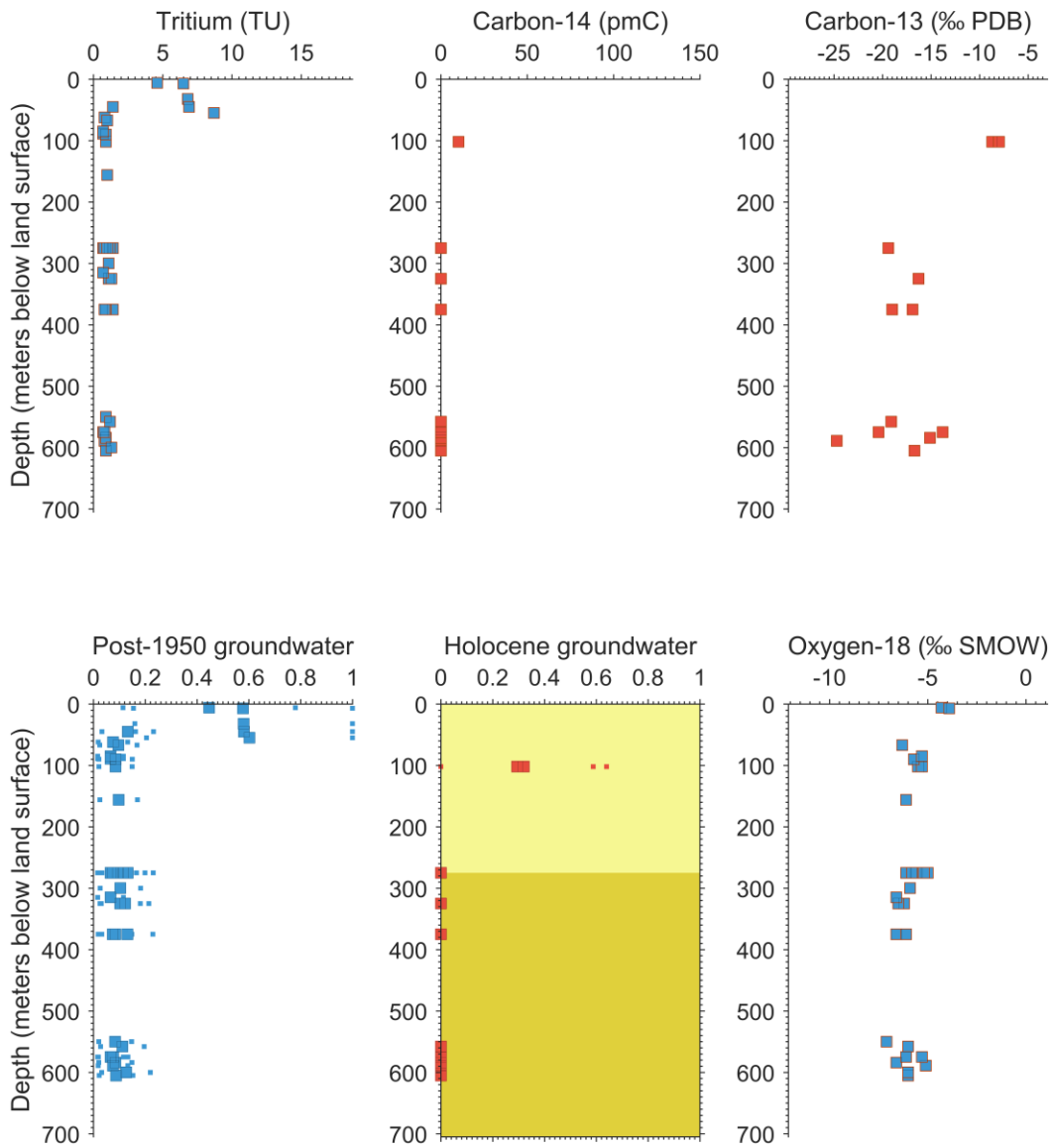
Mazovian basin: Oligocene aquifer, Poland



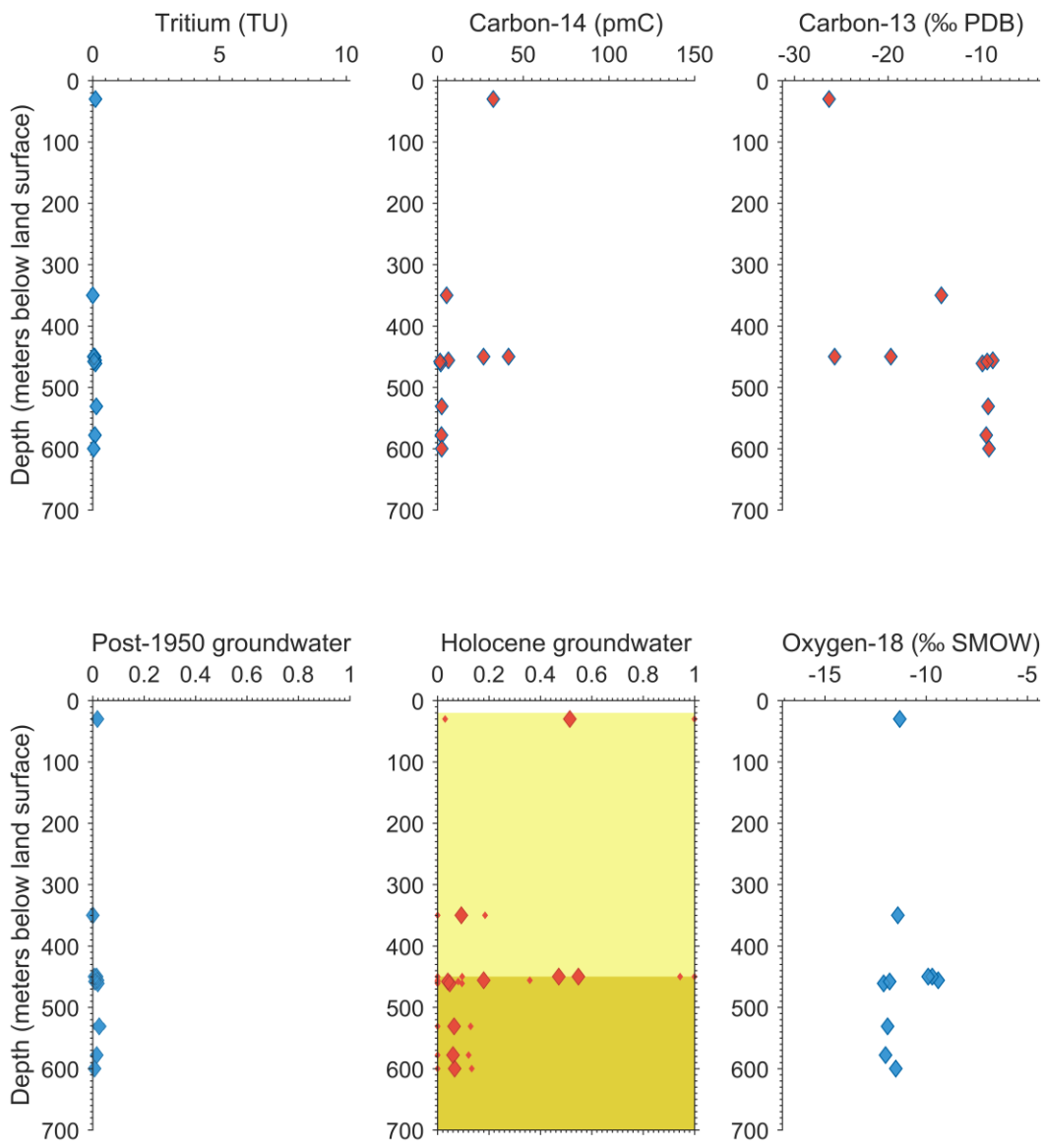
Malm Limestones, Poland



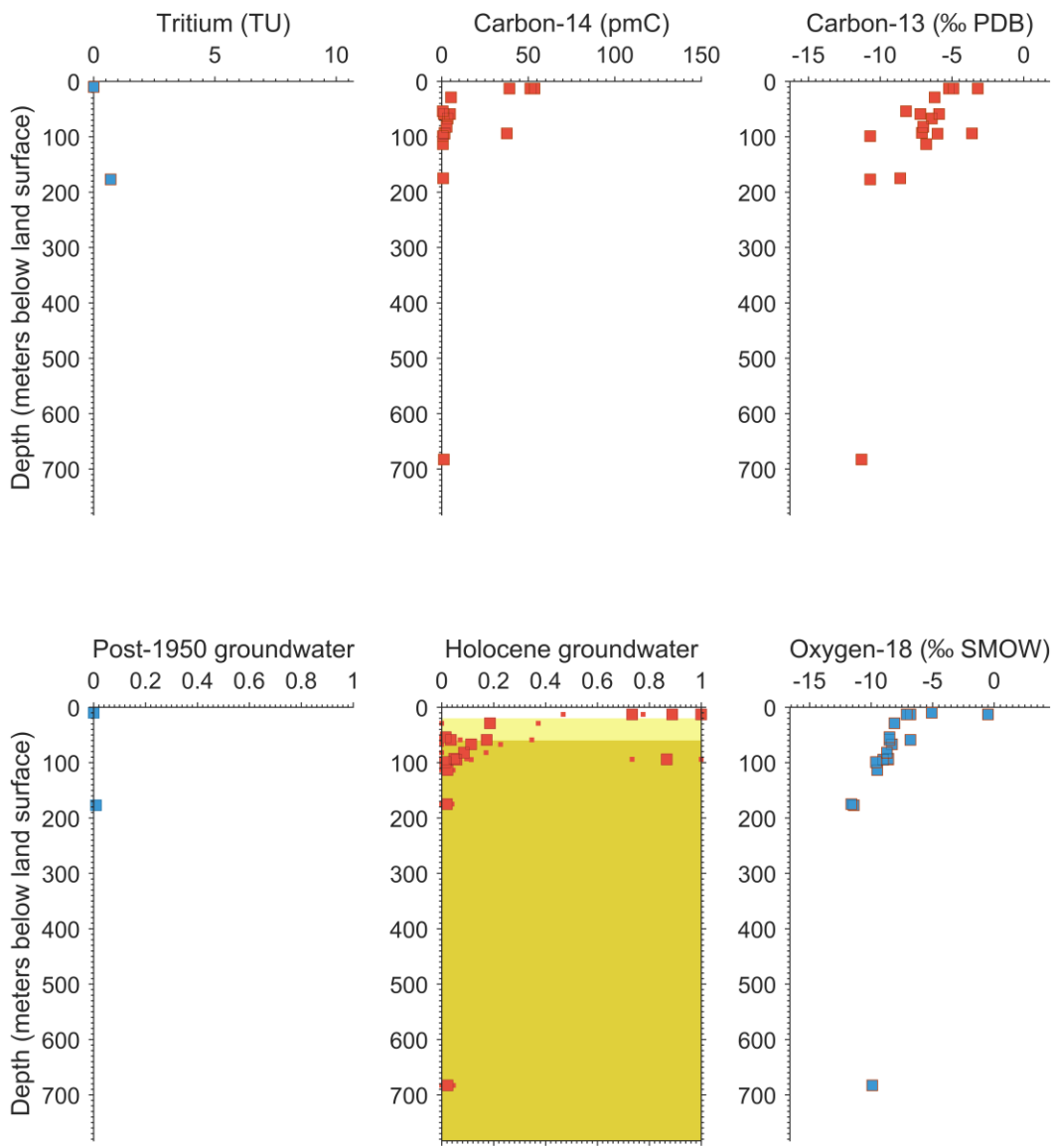
Southern Poland Carbonate Aquifers, Poland



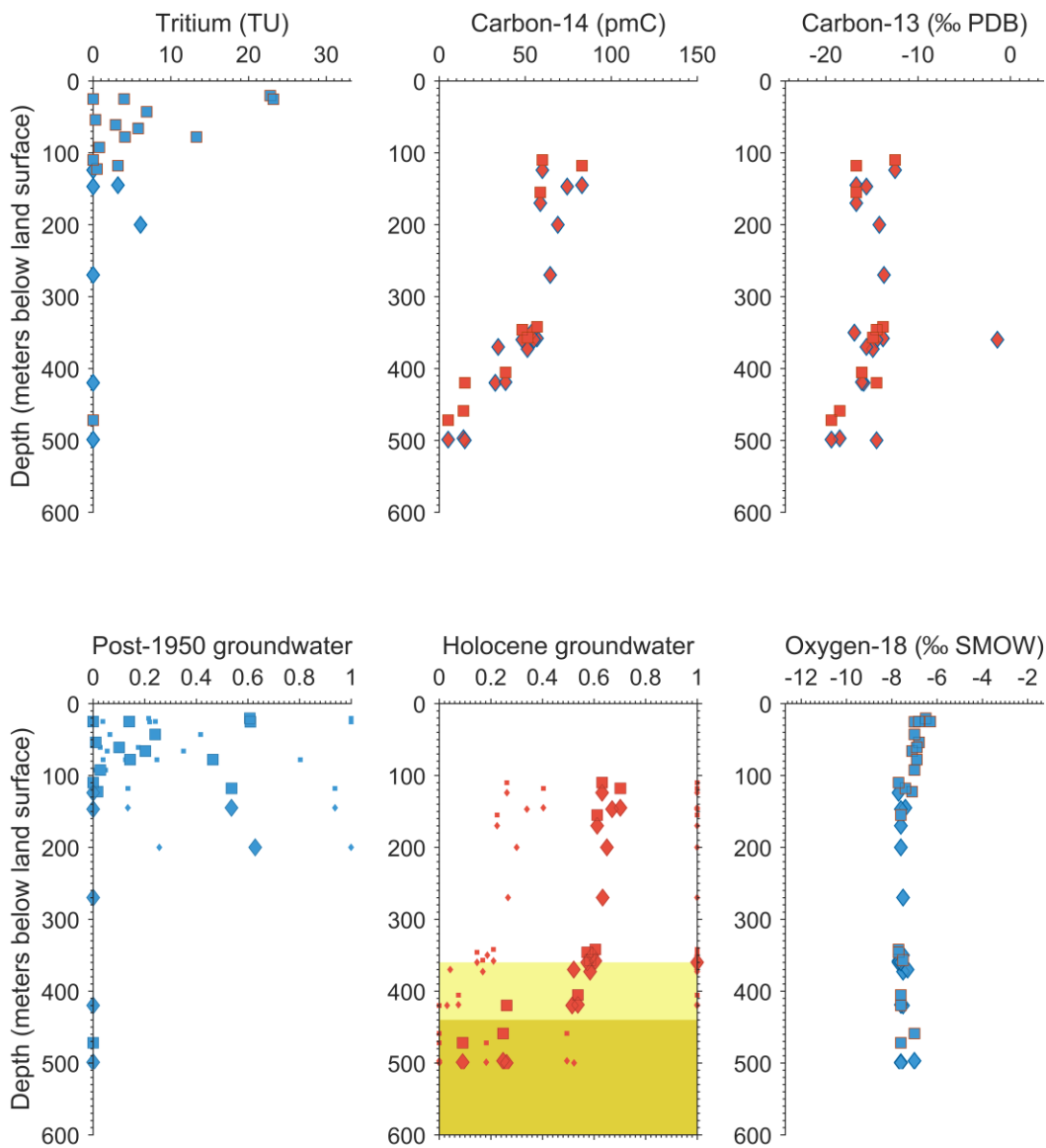
Chad Sedimentary basin (western), Nigeria



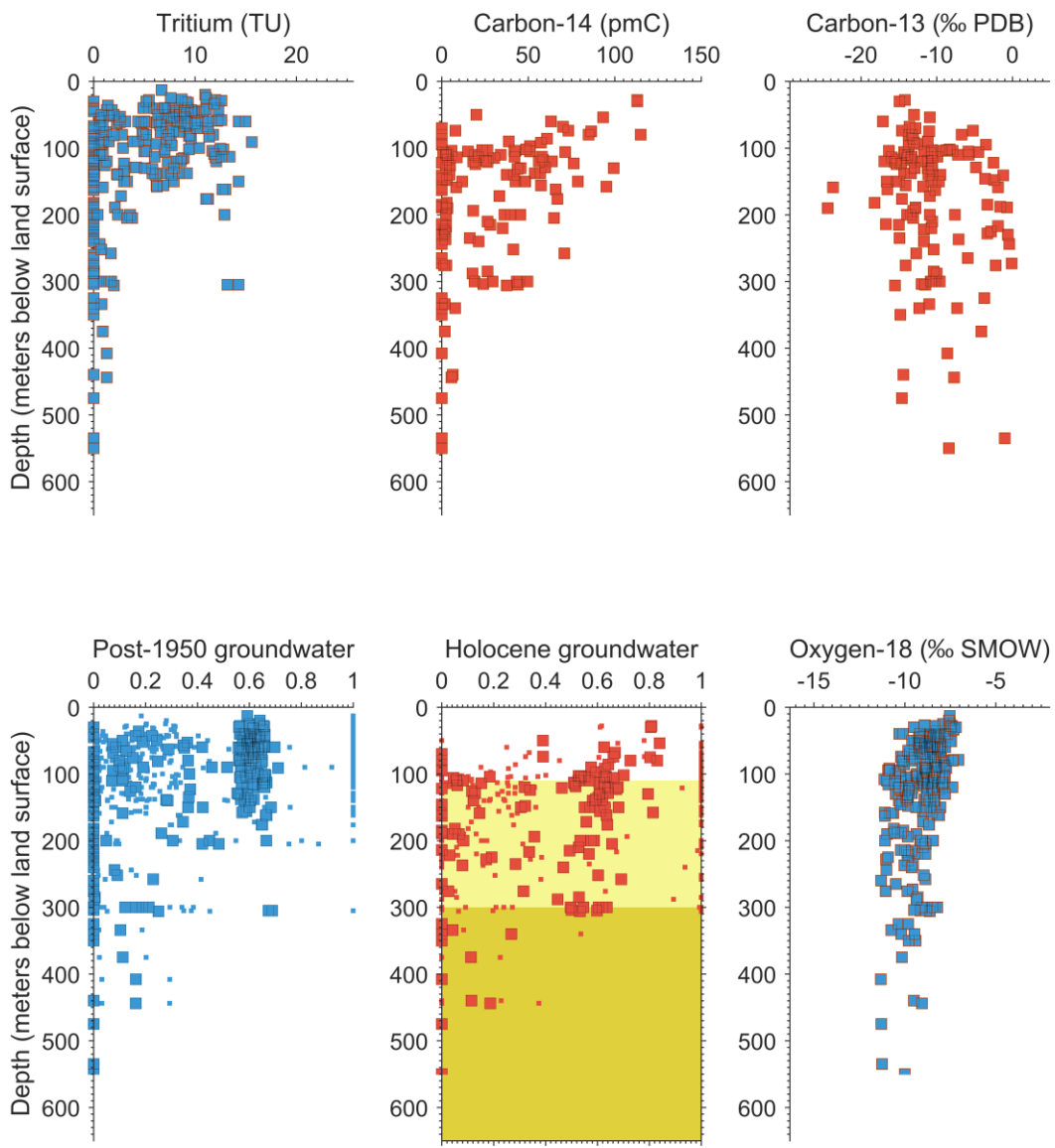
Kufra Basin, Libya



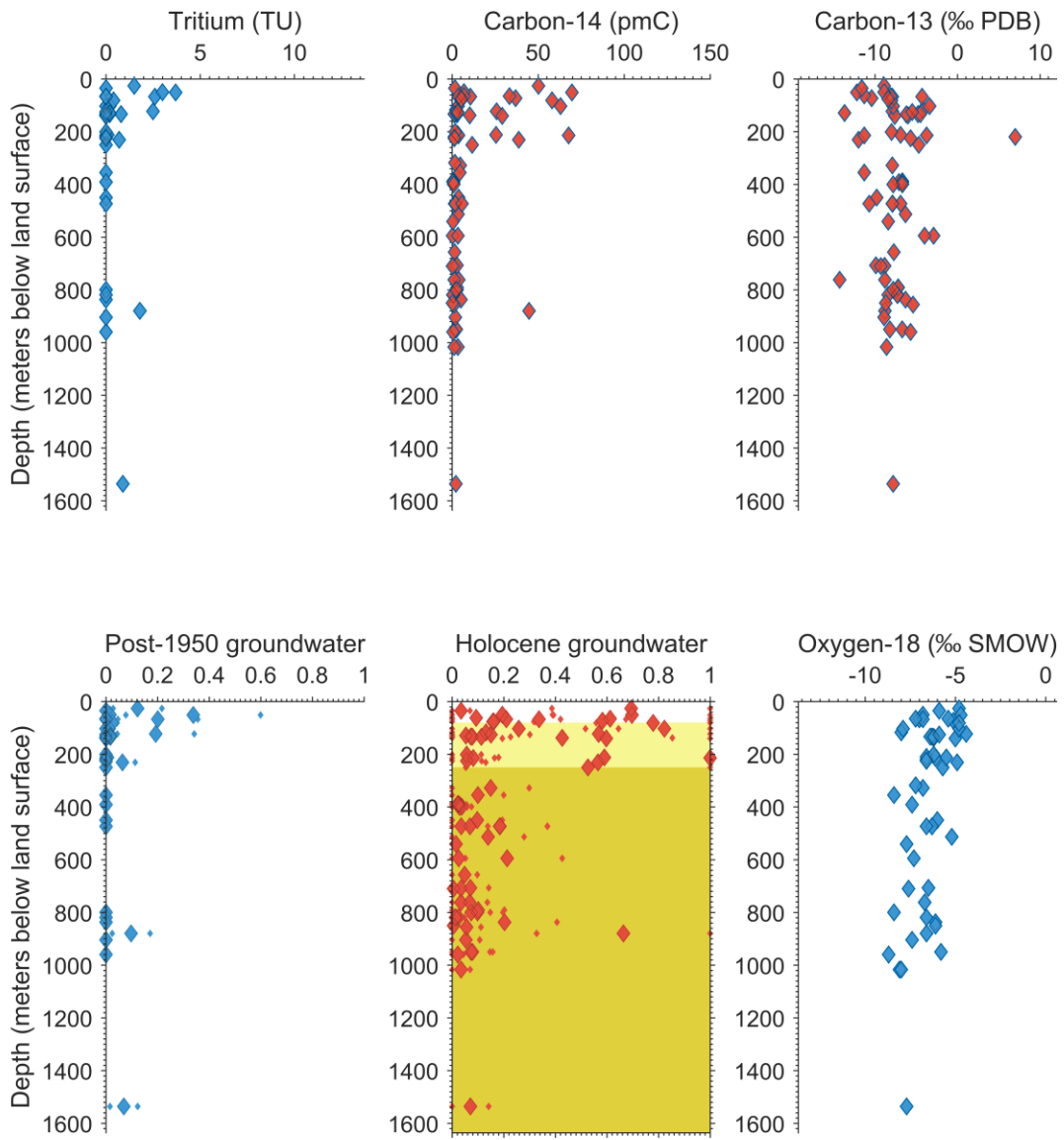
Sirte basin: N Libya, Libya



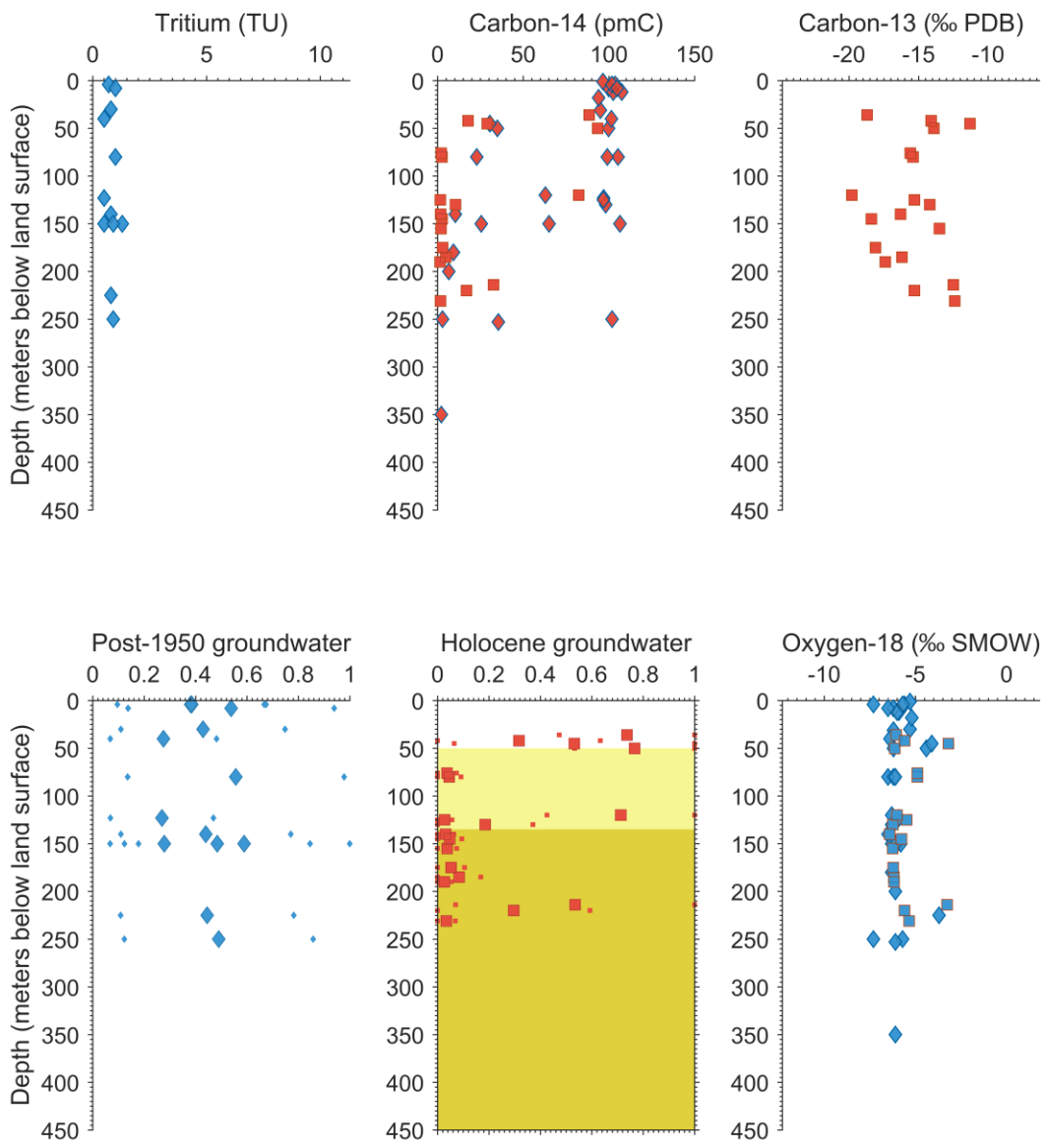
Kimitsu aquifer and Yoro River Basin, Japan



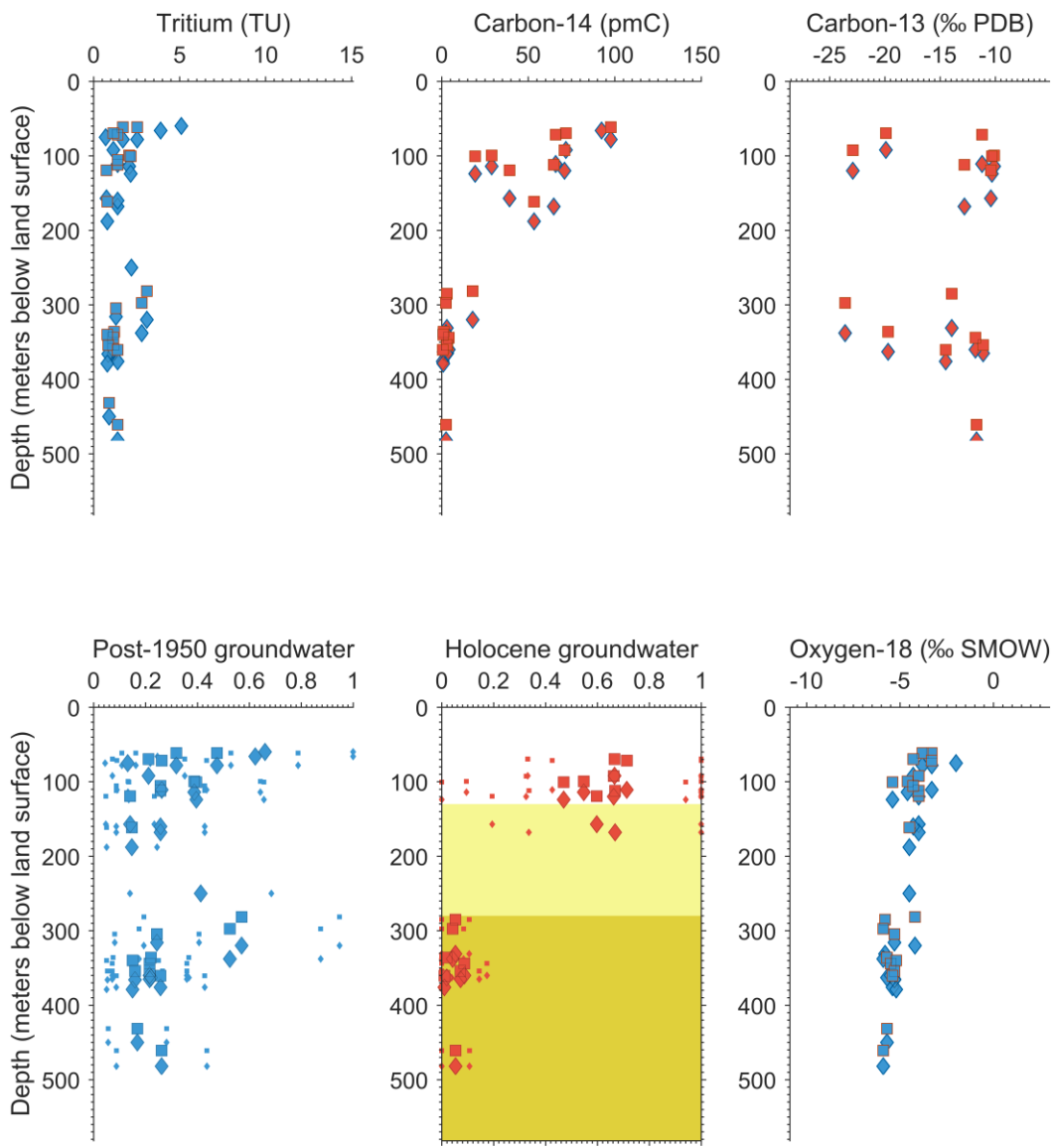
Emilia Romagna plain, Italy



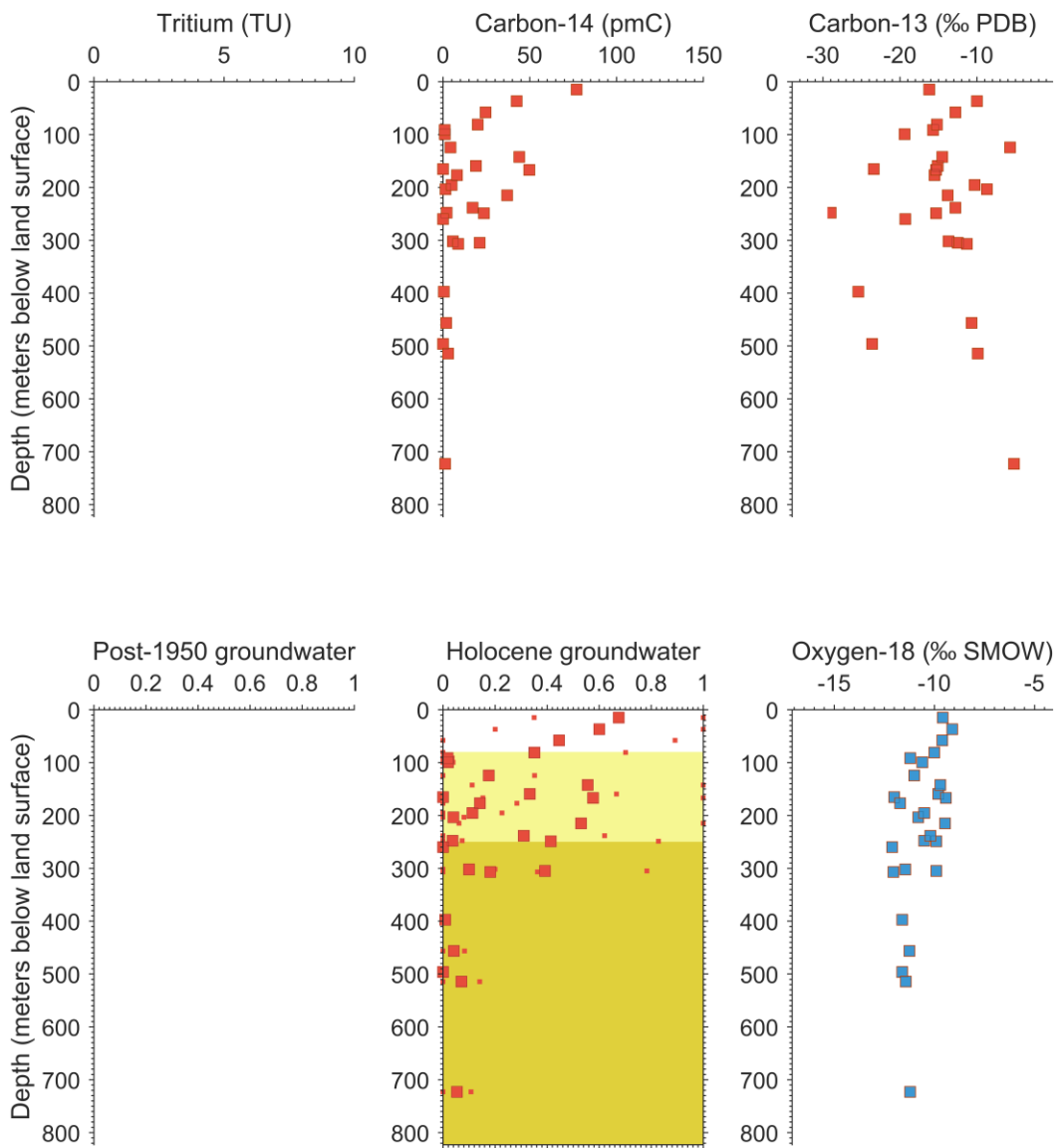
Arava Valley, Israel



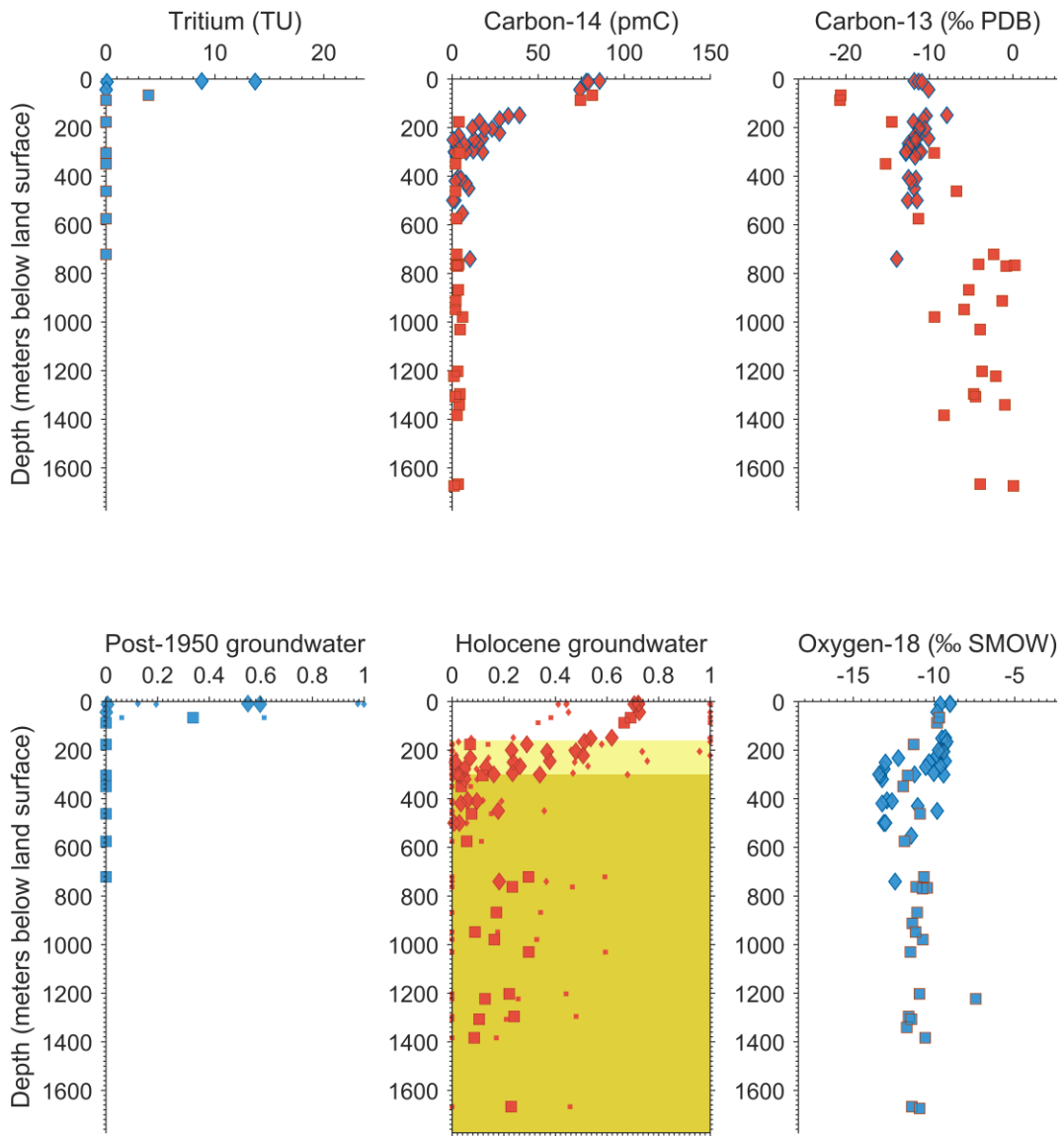
Jakarta basin aquifer, Indonesia



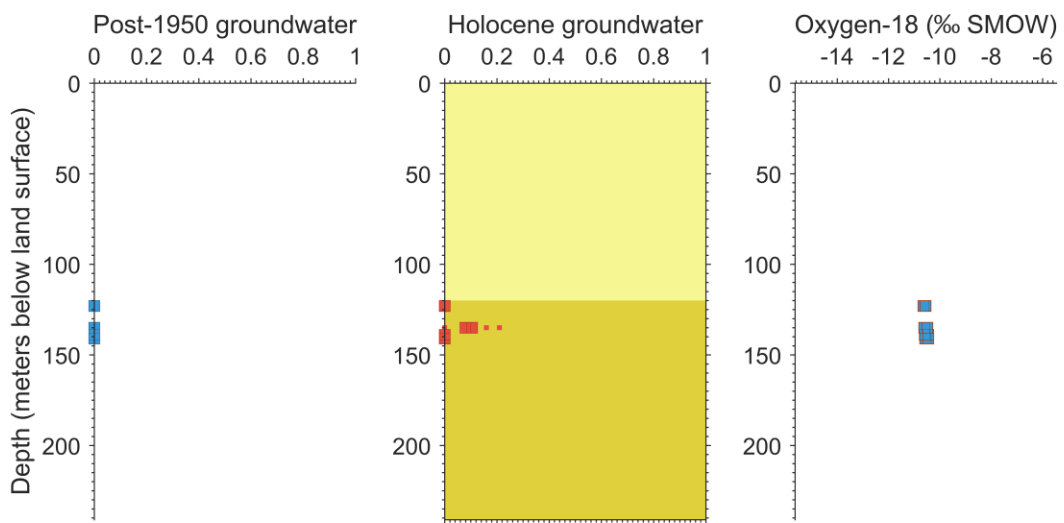
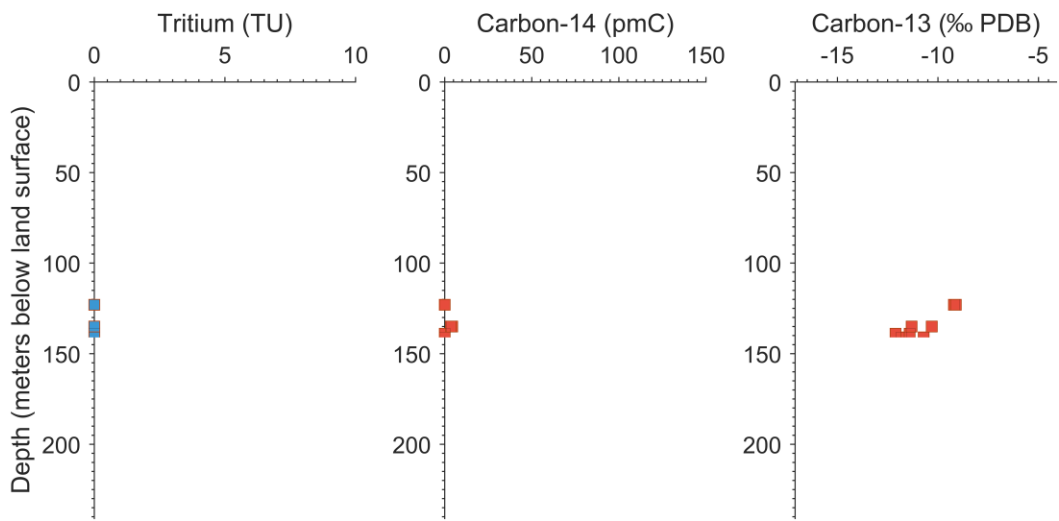
Tiruvadanaï aquifer, India



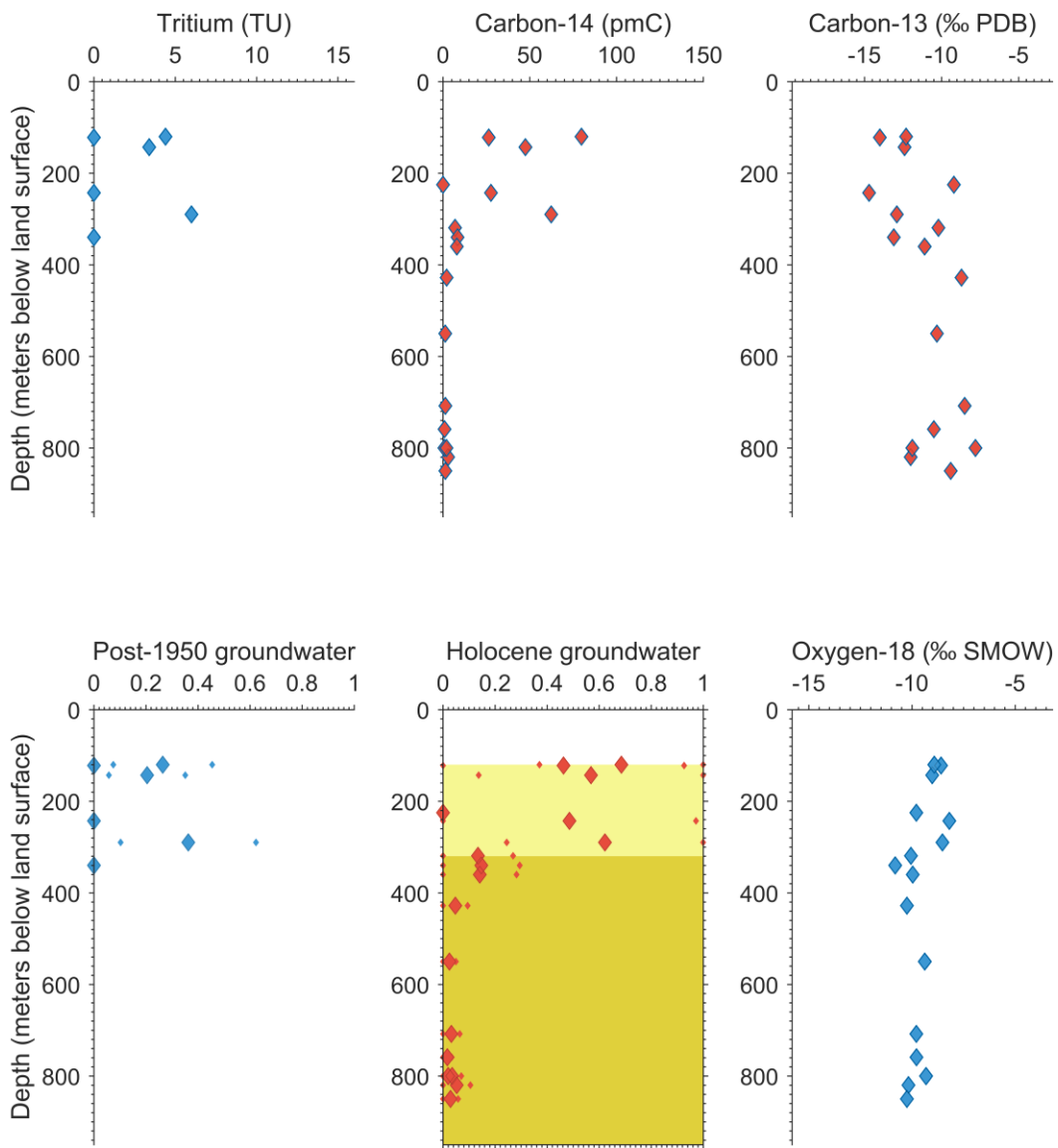
Great Hungarian Plain: Shallow unconfined, Hungary



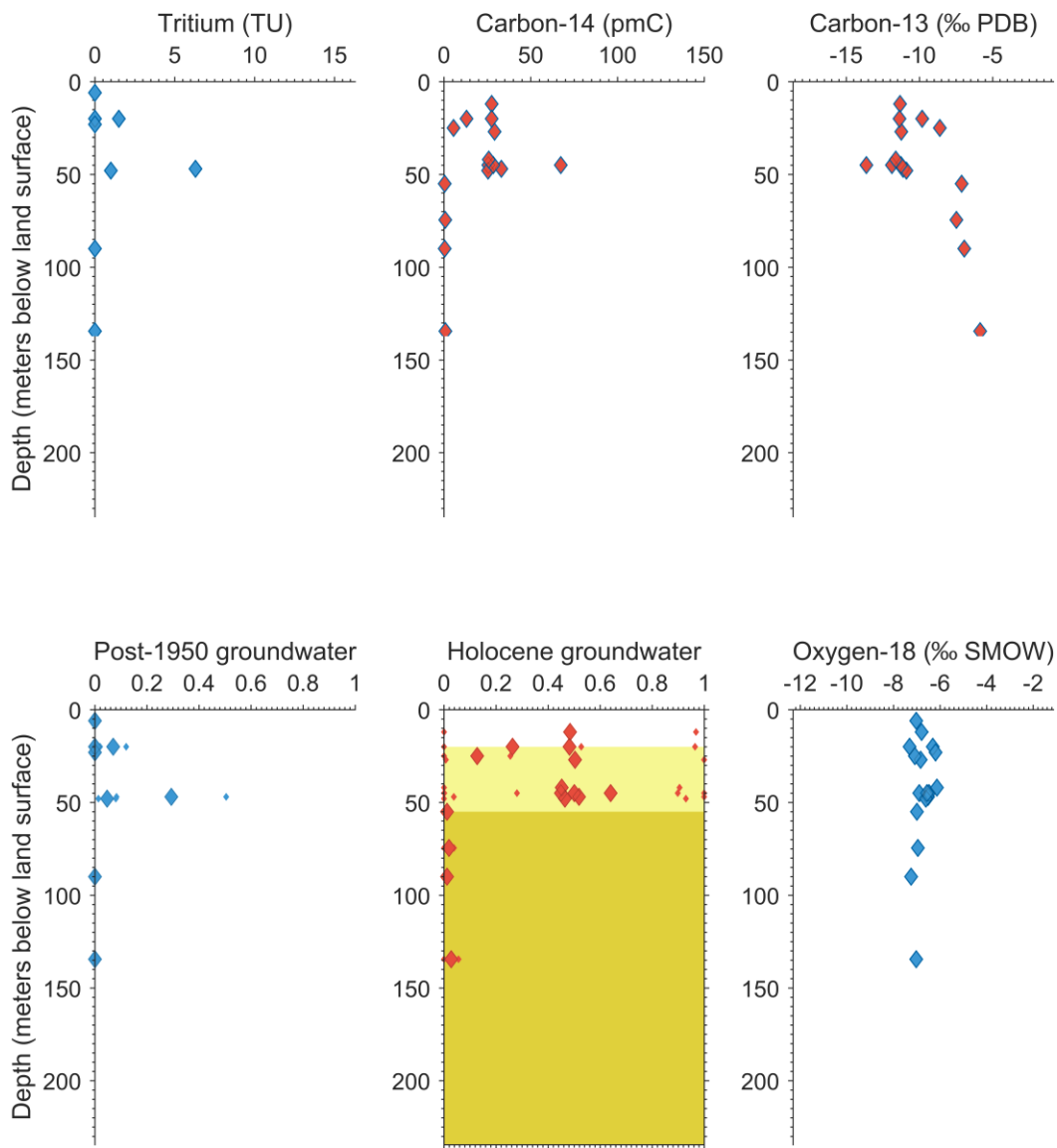
Pannonian Basin, Hungary



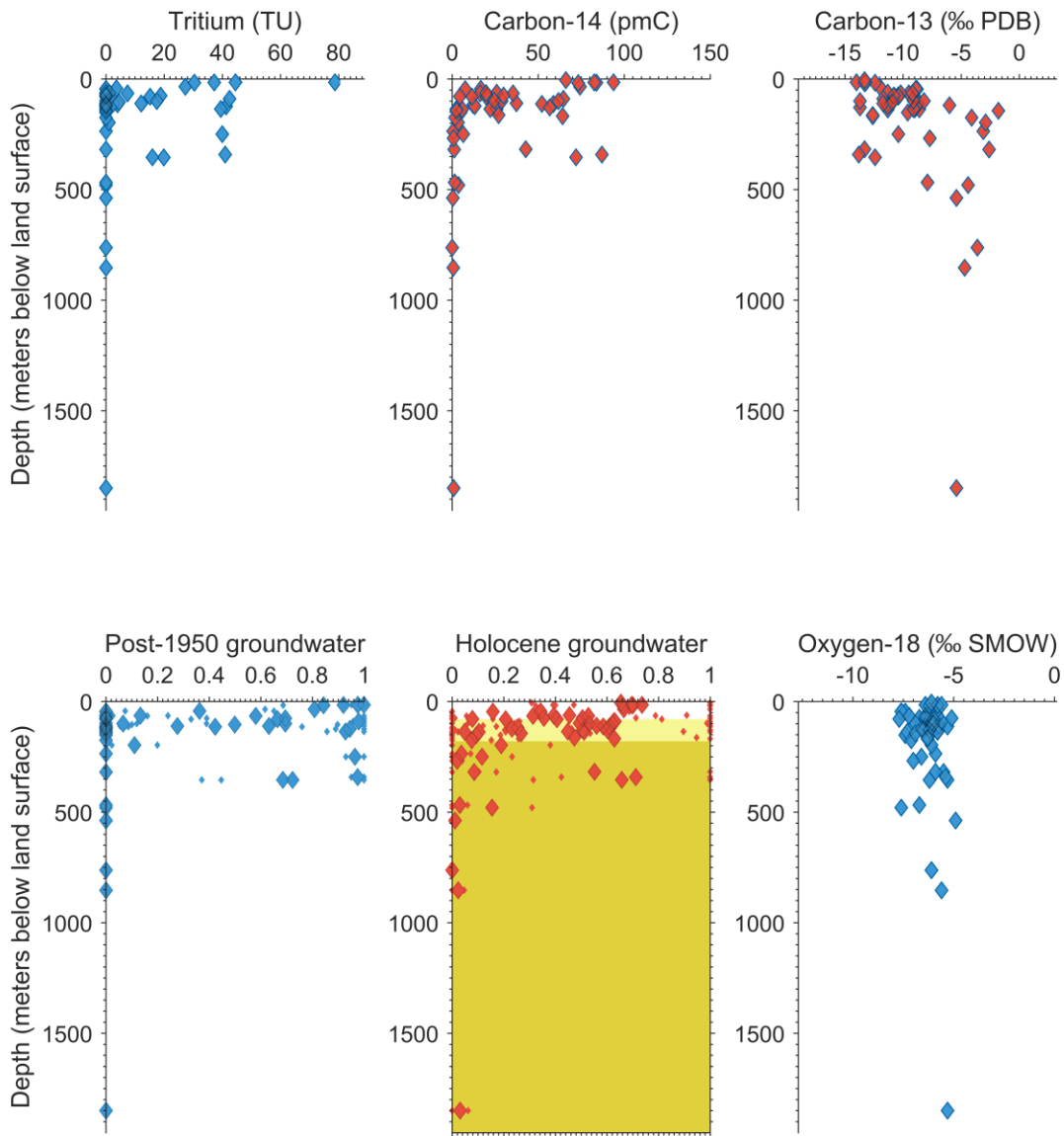
Benkerstein, Germany



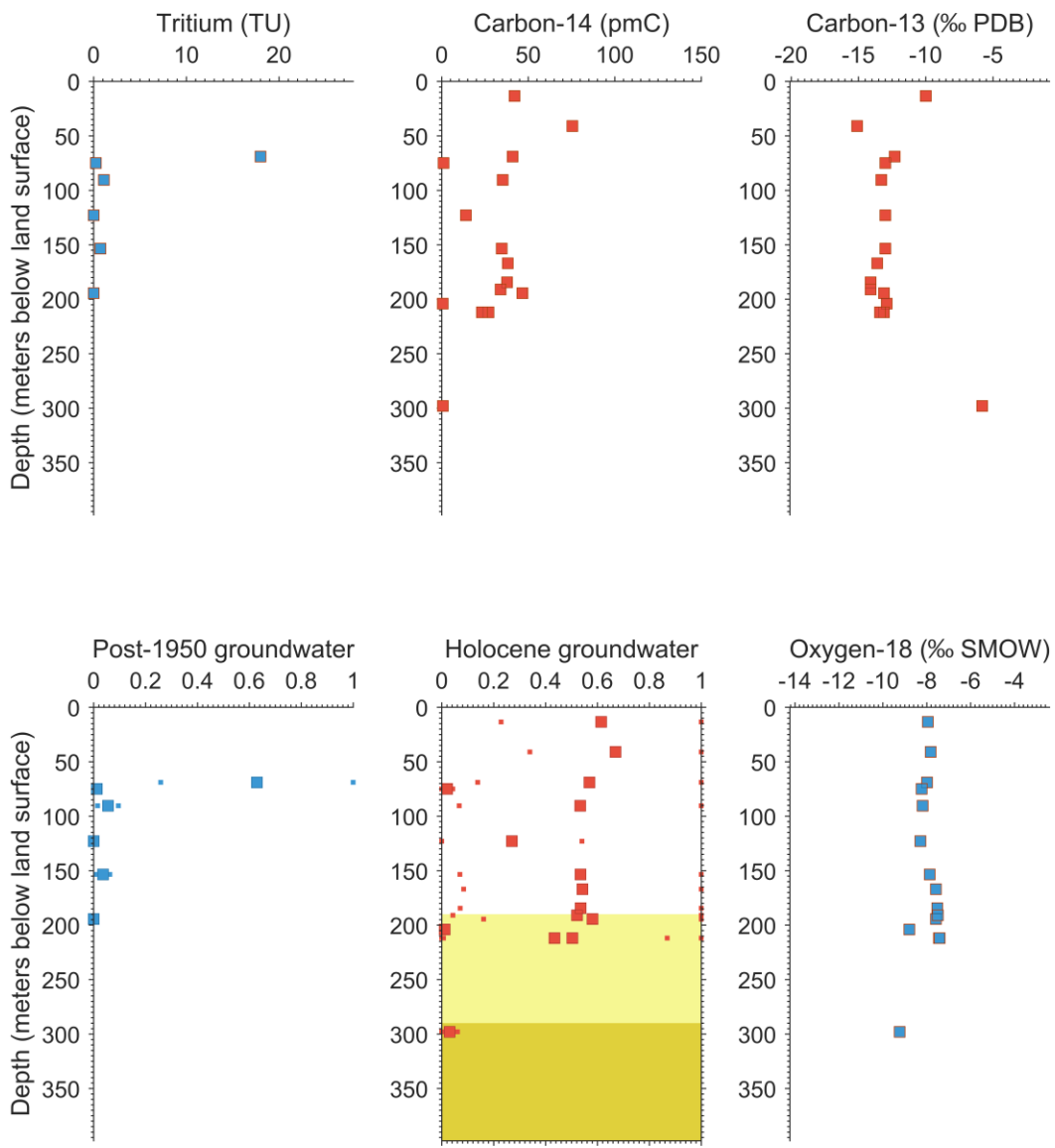
Lorraine Sandstone Aquifer, France



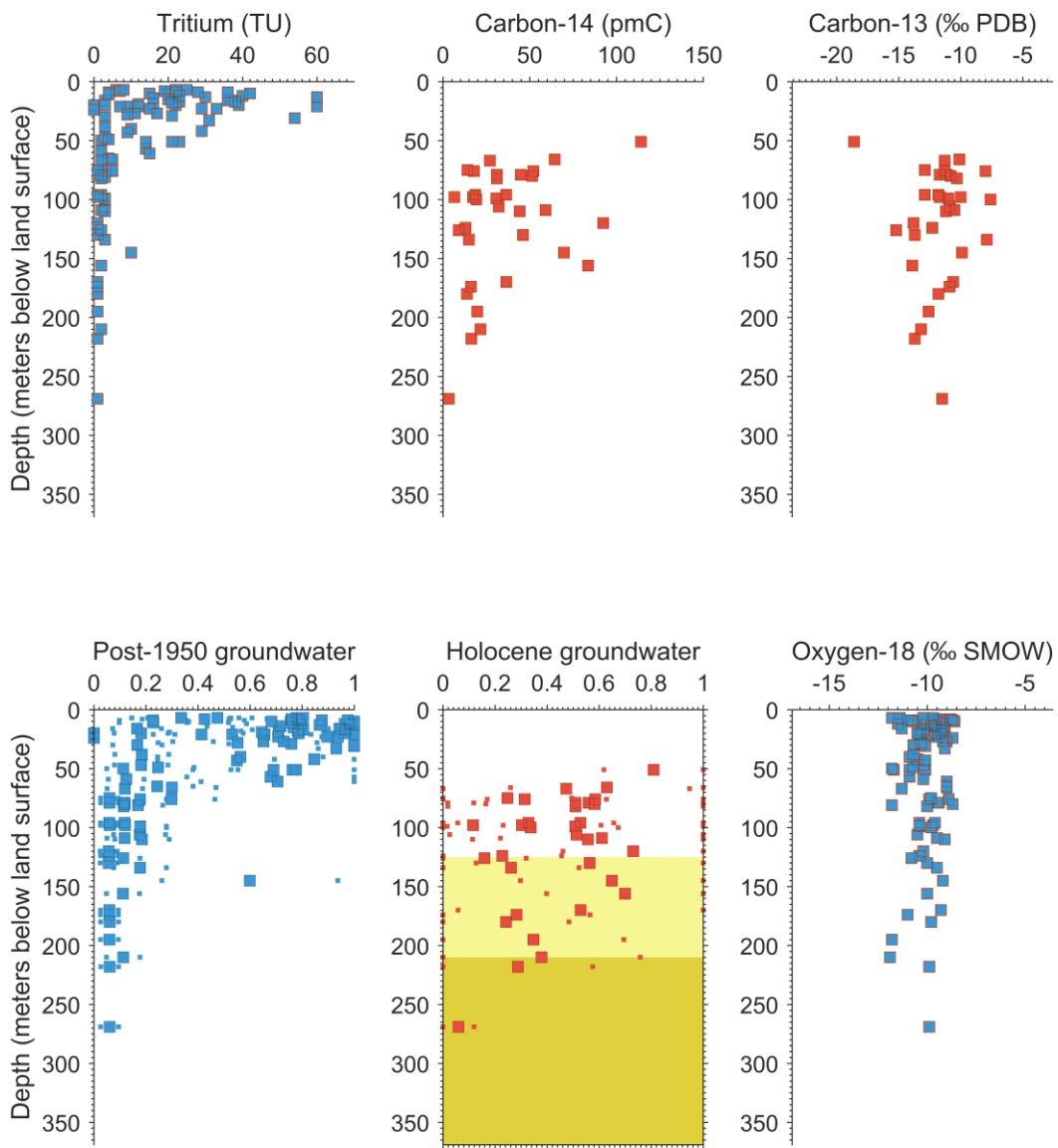
Bathonian and Bajocian coastal aquifer, France



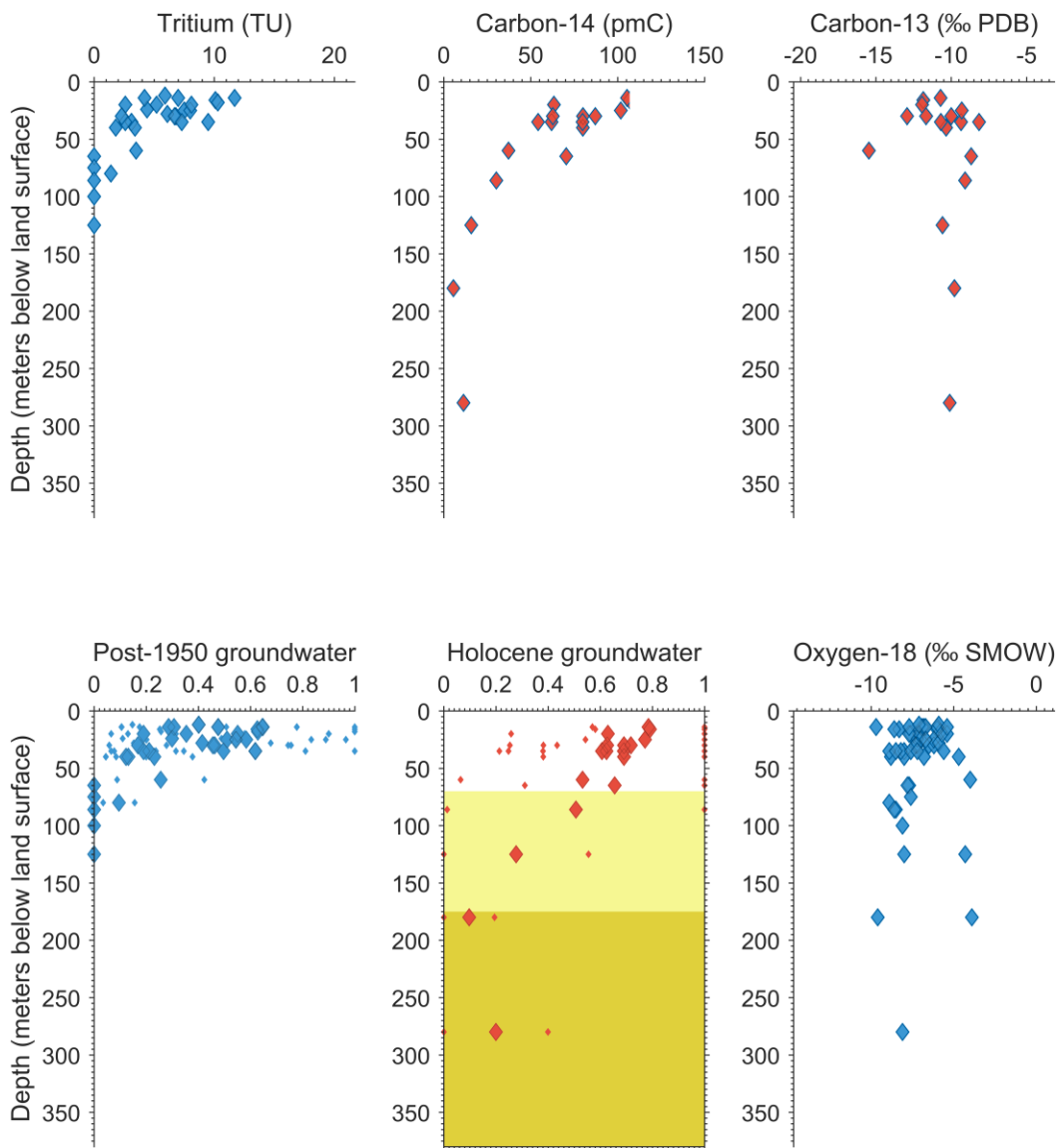
Aquitaine Basin, France



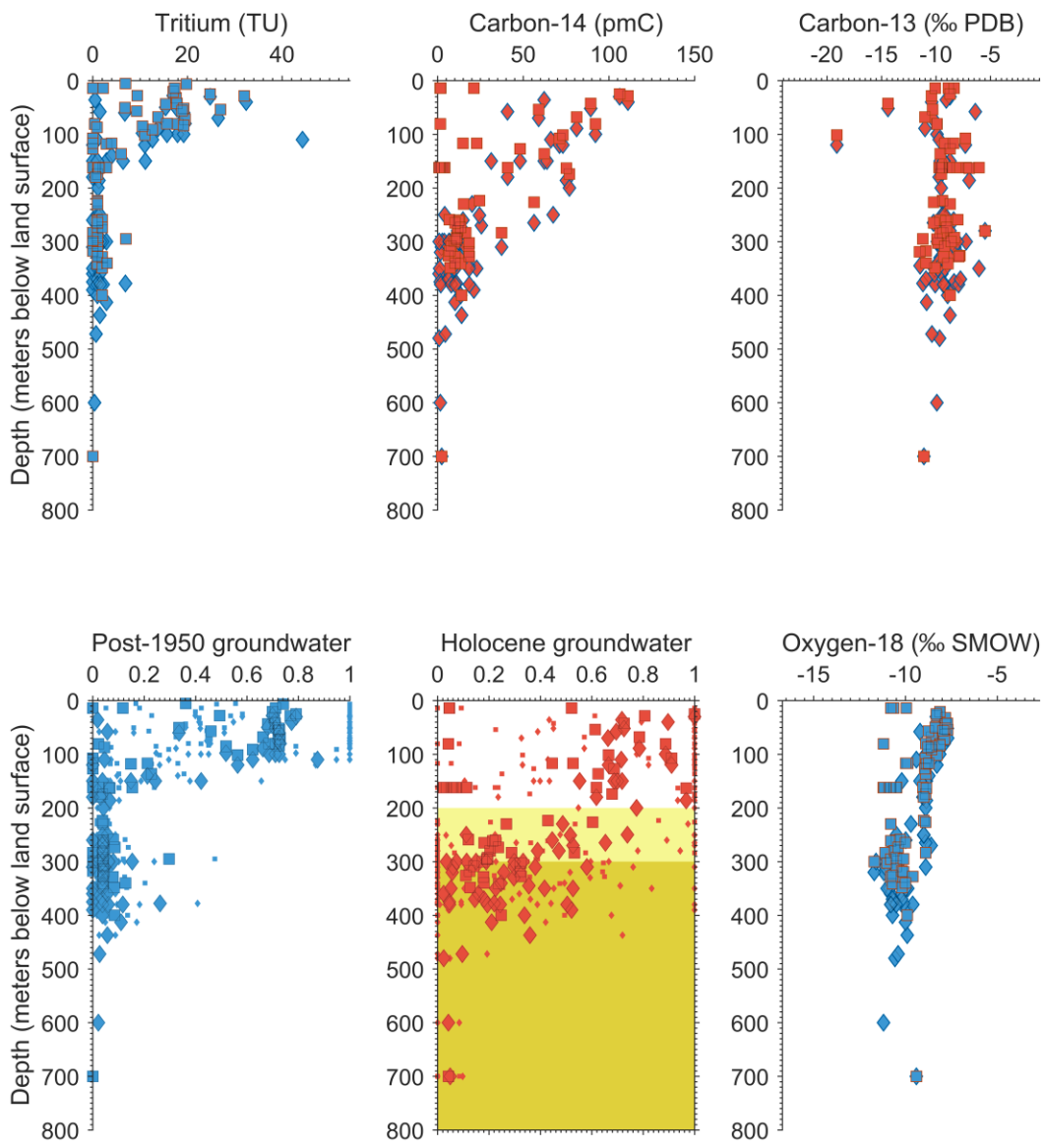
Ribe Formation, Denmark



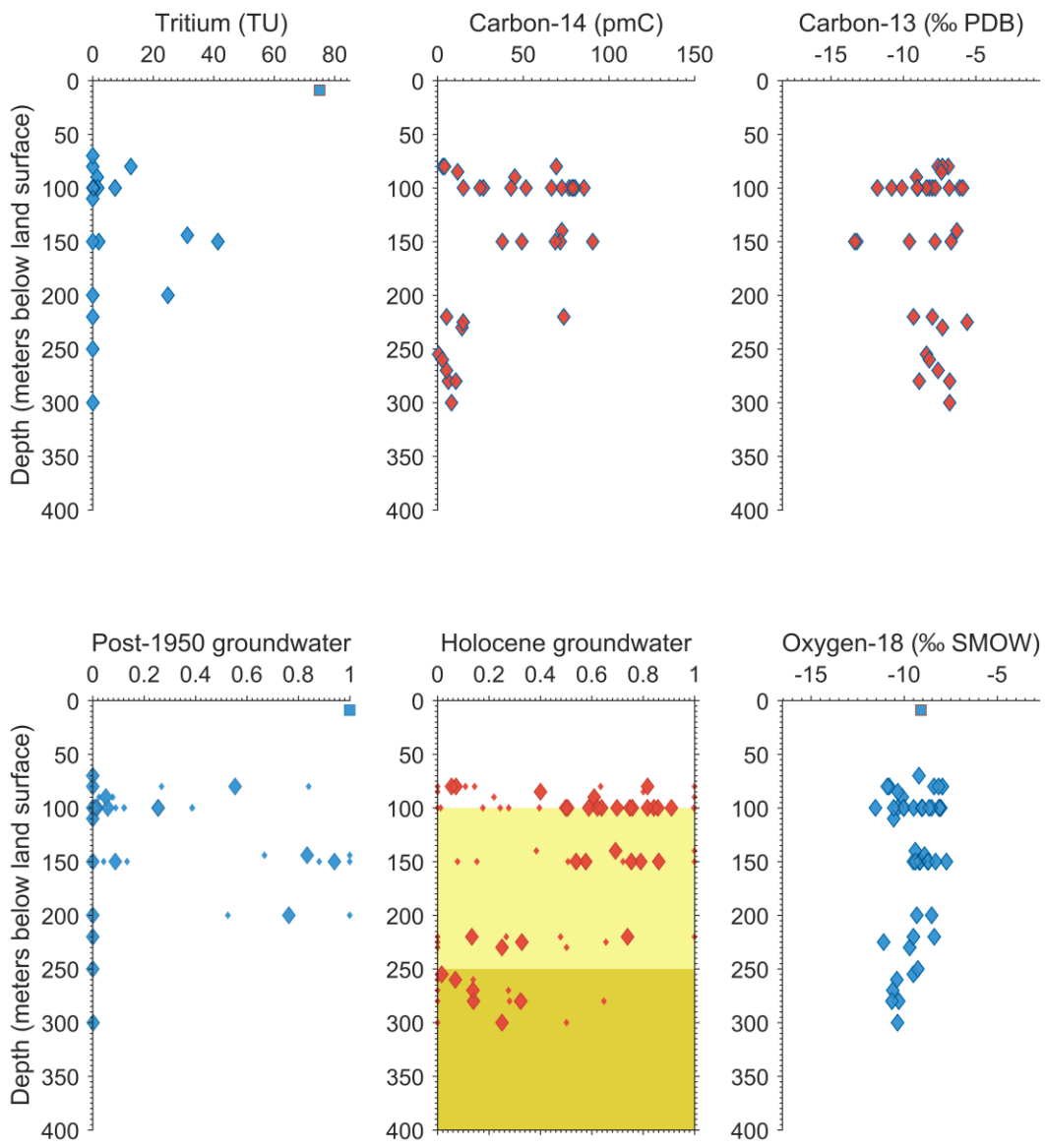
Songnen Plain aquifer, China



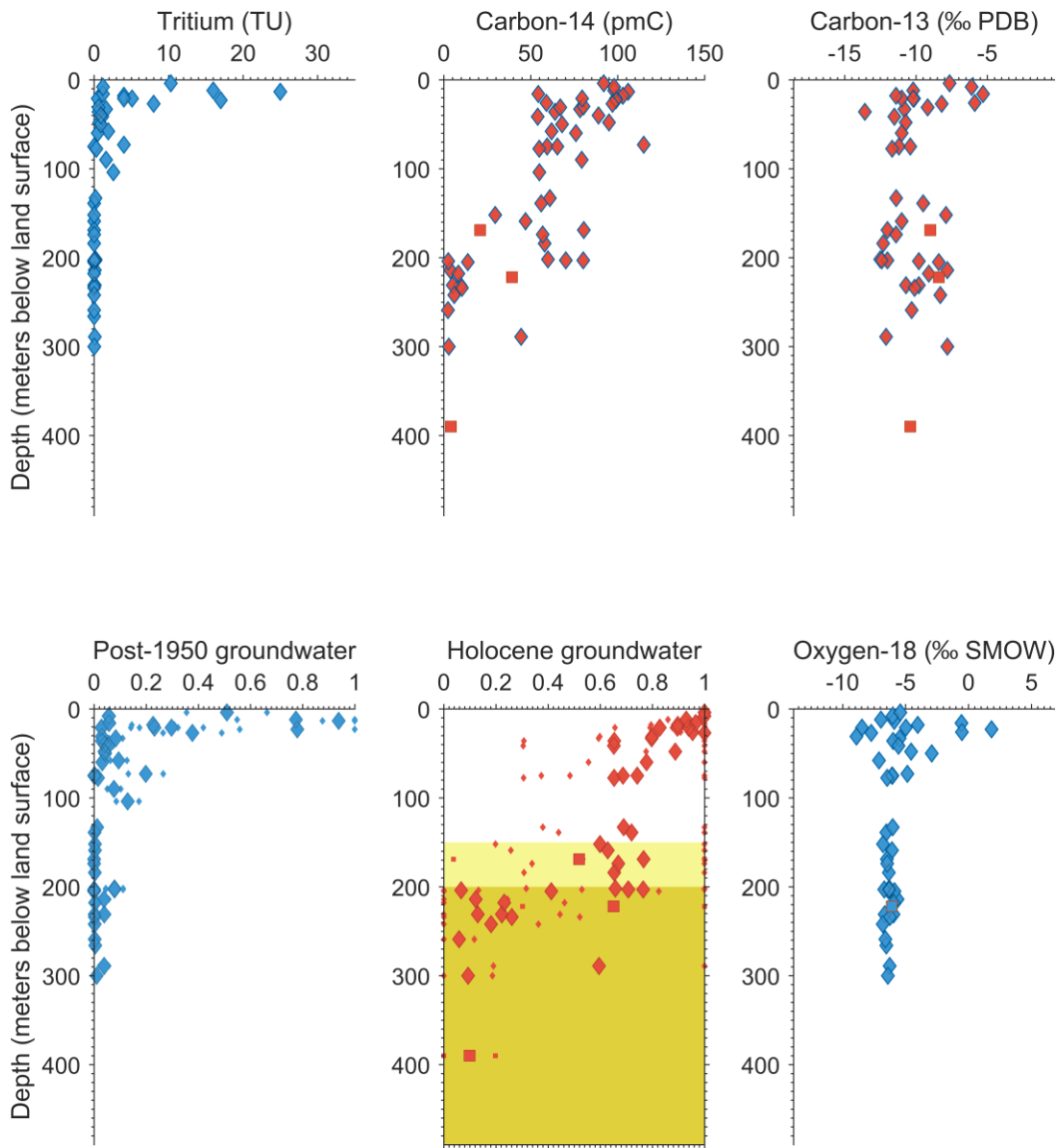
Laizhou Bay, China



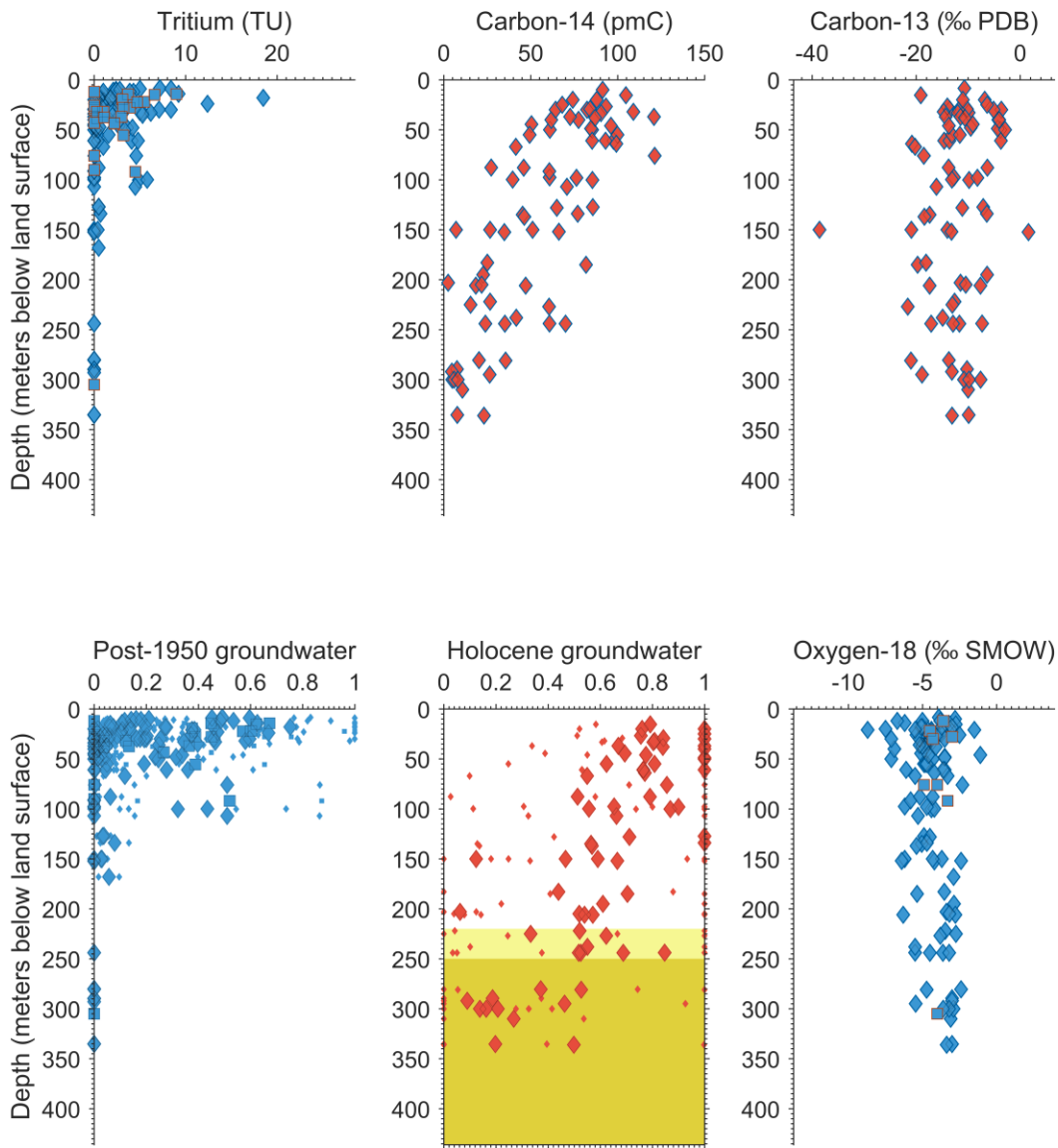
North China Plain, China



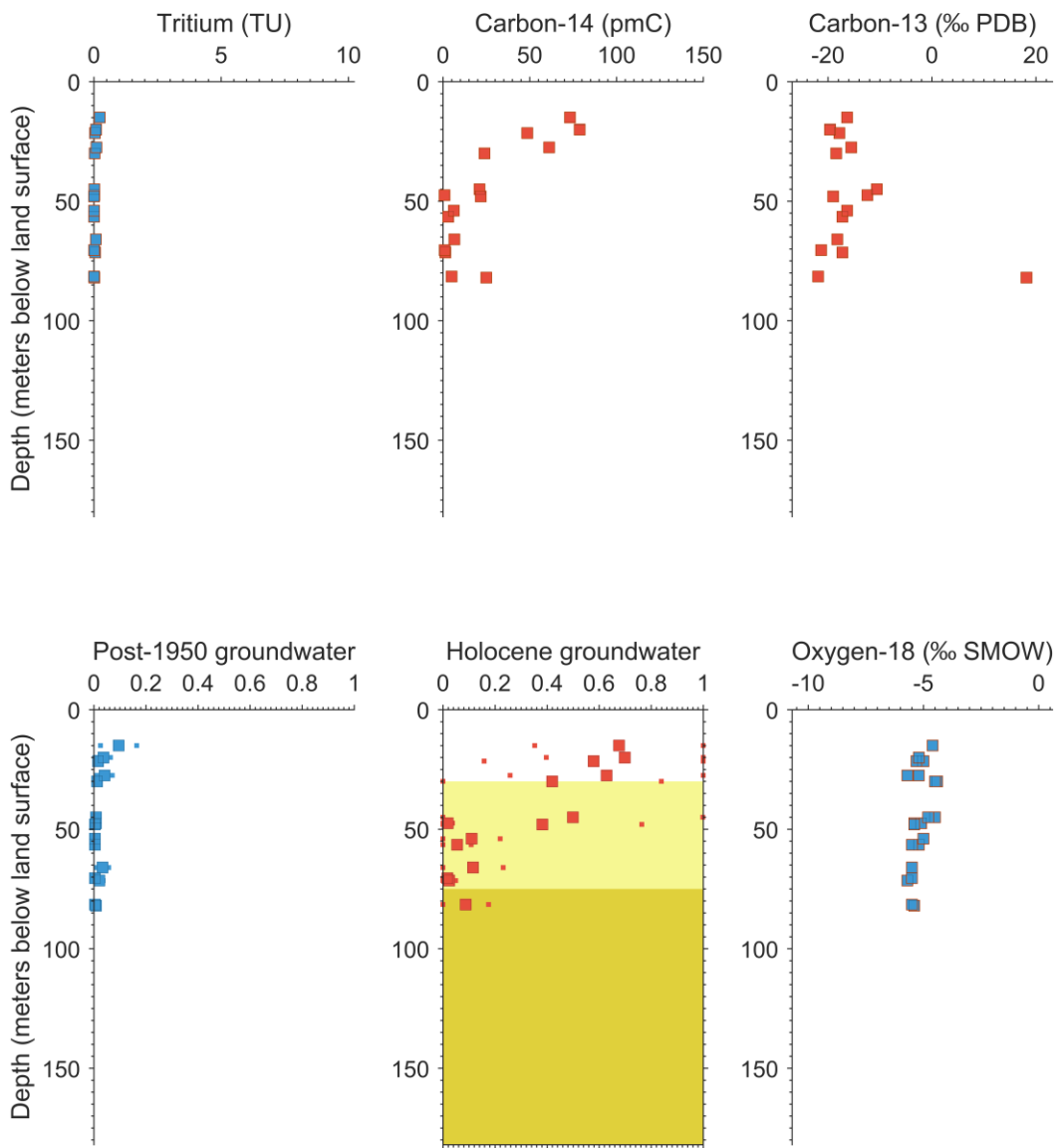
Eastern Hexi Corridor, China



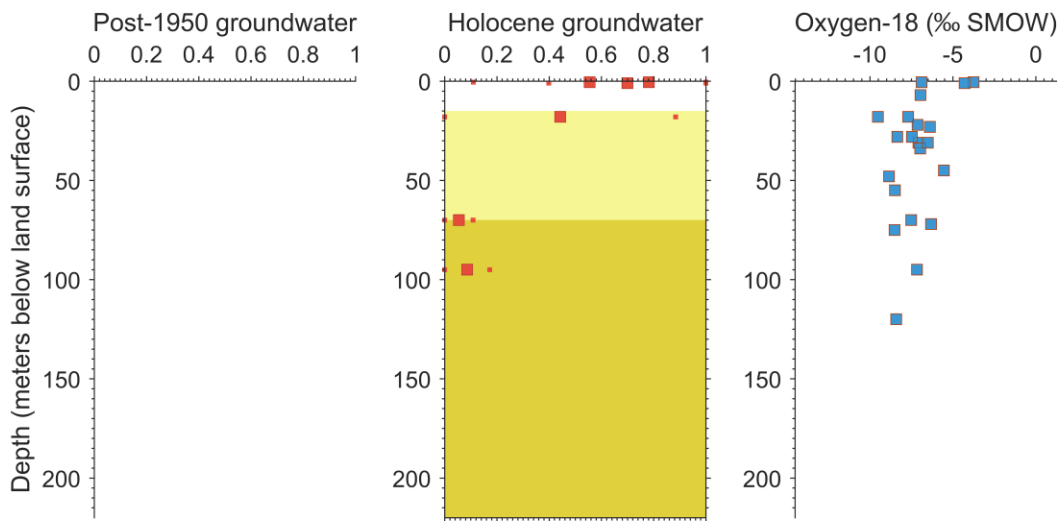
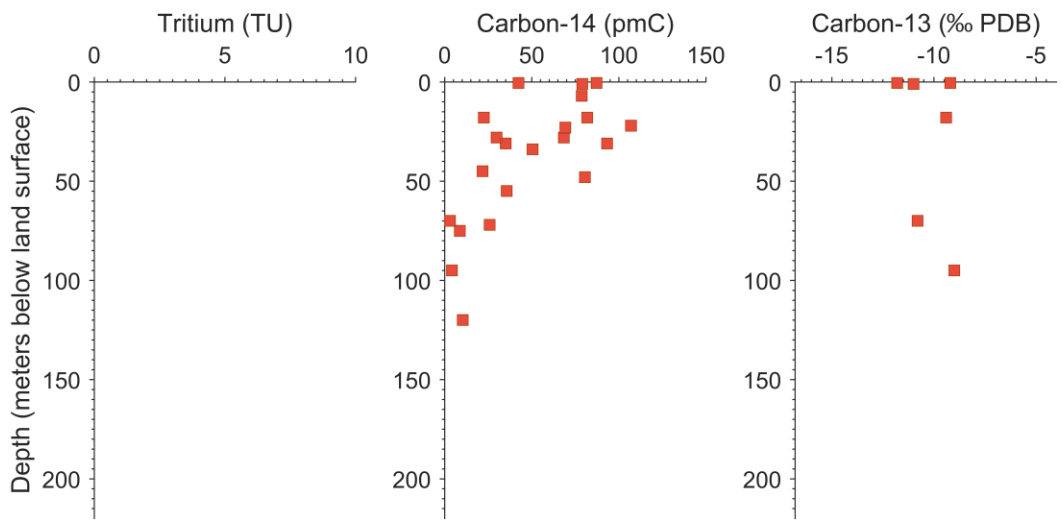
Kalahari Desert: Ntane Sandstone, Botswana



Bengal Basin, Bangladesh



Western Port Basin, Australia



Ngalia and Amadeus Basin, Australia